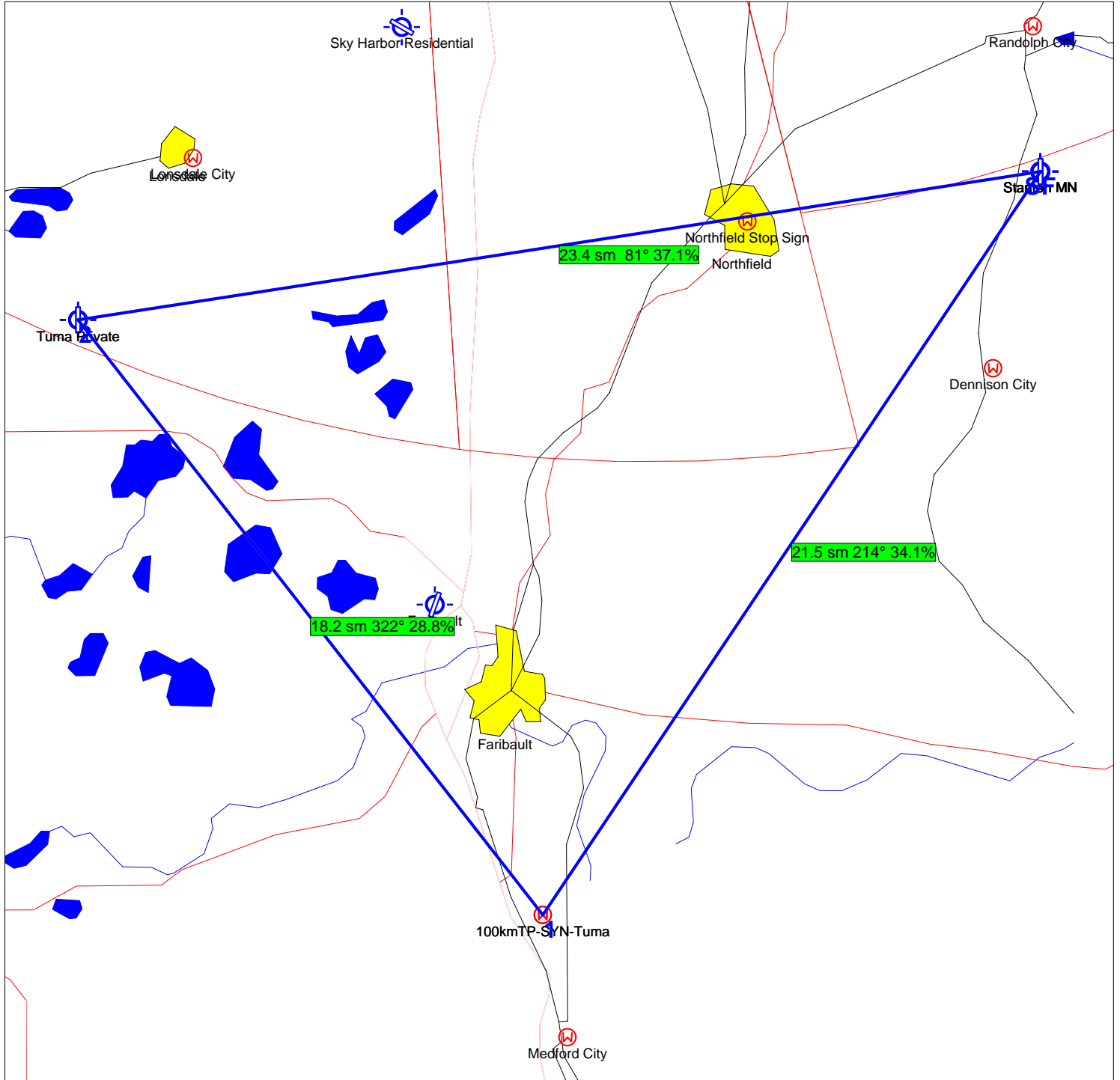


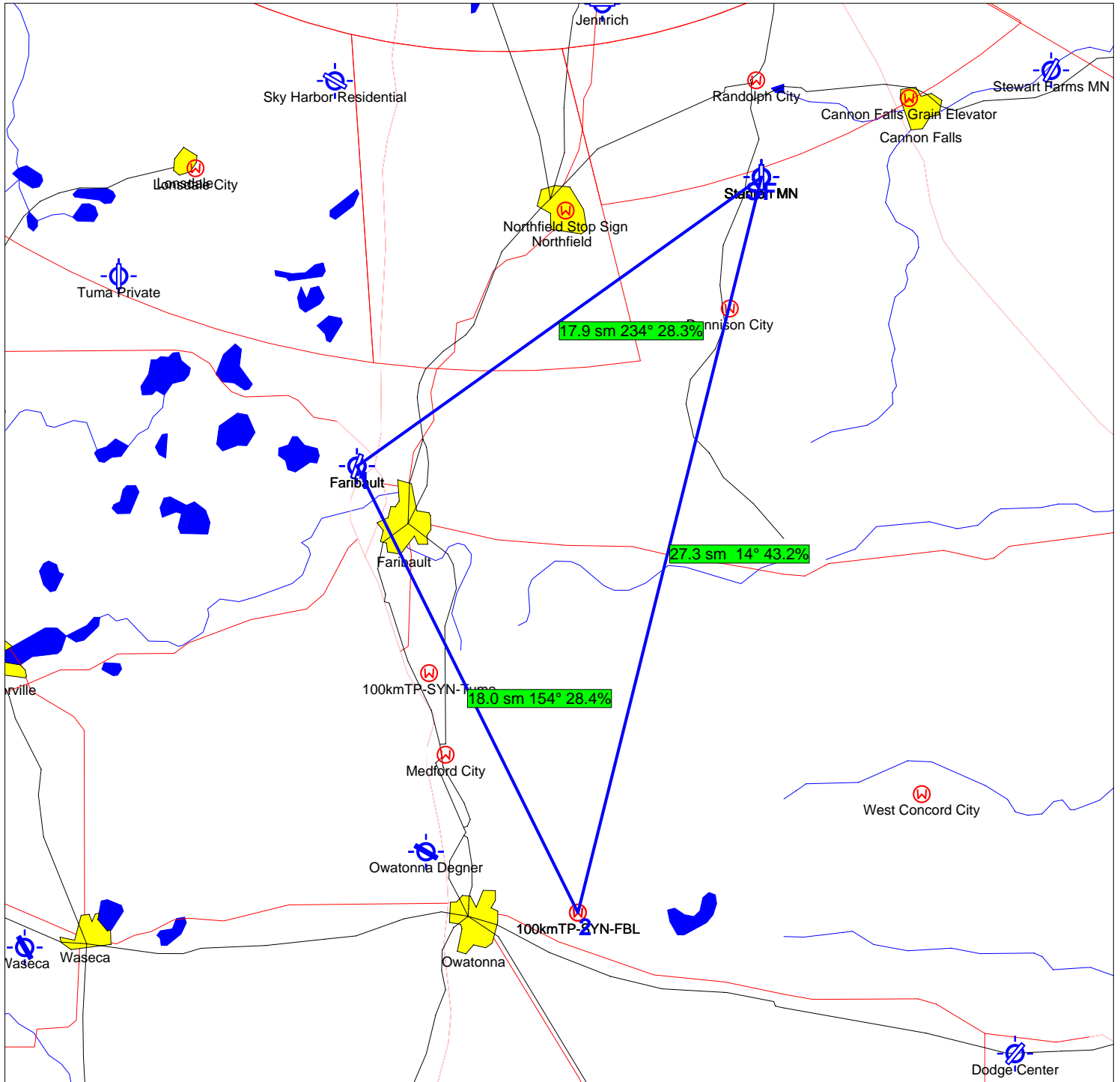
# Stanton - FAI Triangles

FAI Triangle 101.6 km		Triangle - FAI				
	Name	Latitude	Longitude	Distance	Course	Percent...
Takeoff	Stanton MN	N44°28.531	W093°00.979			
Startpoint	Stanton MN	N44°28.531	W093°00.979	21.5 sm	214°	34.1%
1. Turnpoint	100kmTP-SYN-Tuma	N44°13.000	W093°15.500	18.2 sm	322°	28.8%
2. Turnpoint	Tuma Private	N44°25.431	W093°29.063	23.4 sm	81°	37.1%
Finishpoint	Stanton MN	N44°28.531	W093°00.979			
Landing	Stanton MN	N44°28.531	W093°00.979			
<b>Total distance</b>				63.1 sm		
<b>Scoring distance</b>				63.1 sm		
<b>Points</b>				-		



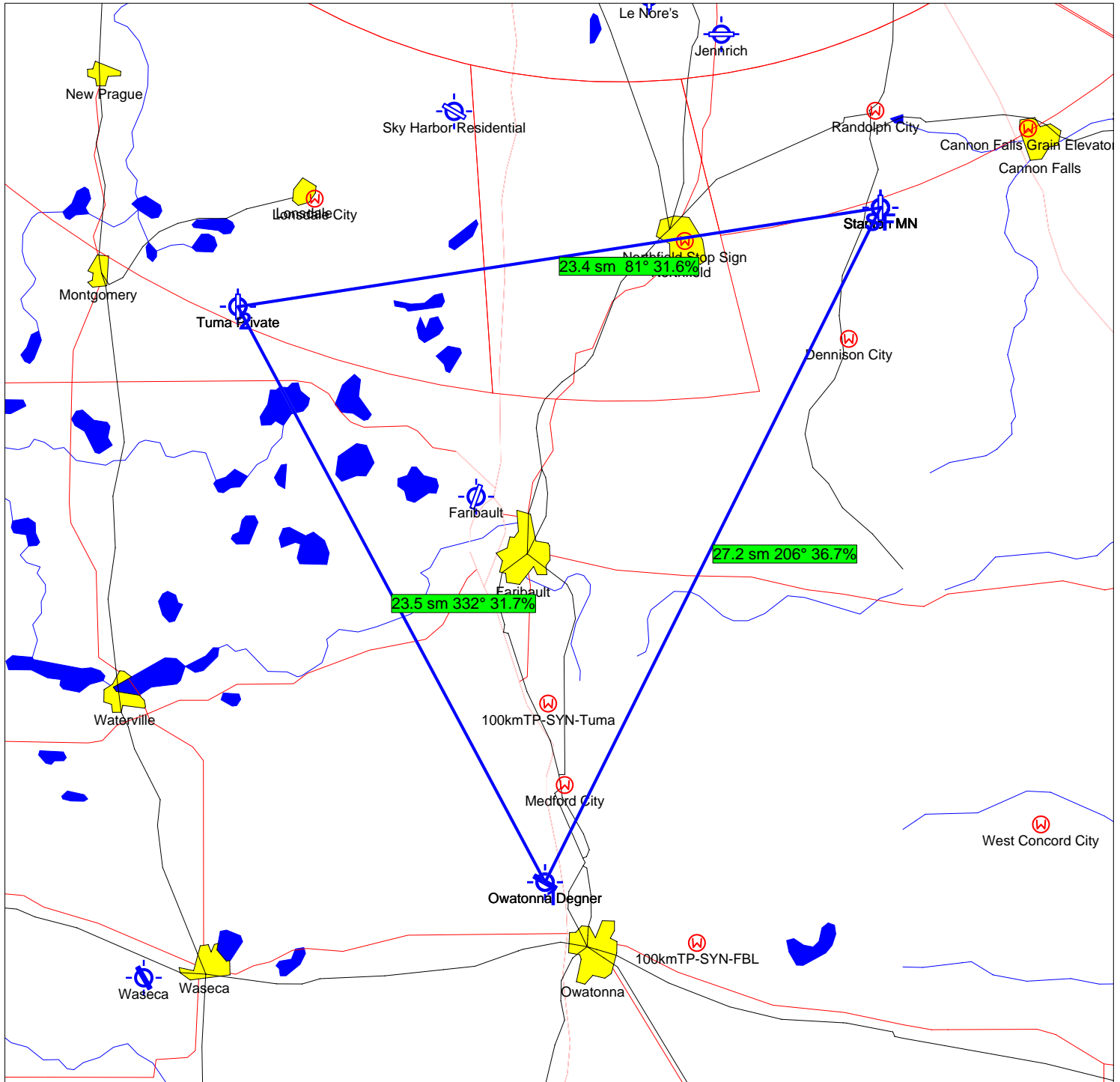
# Stanton - FAI Triangles

FAI Triangle 101.7 km			Triangle - FAI			
	Name	Latitude	Longitude	Distance	Course	Percent...
Takeoff	Stanton MN	N44°28.531	W093°00.979			
Startpoint	Stanton MN	N44°28.531	W093°00.979	17.9 sm	234°	28.3%
1. Turnpoint	Faribault	N44°19.481	W093°18.650	18.0 sm	154°	28.4%
2. Turnpoint	100kmTP-SYN-FBL	N44°05.500	W093°09.000	27.3 sm	14°	43.2%
Finishpoint	Stanton MN	N44°28.531	W093°00.979			
Landing	Stanton MN	N44°28.531	W093°00.979			
<b>Total distance</b>				63.2 sm		
<b>Scoring distance</b>				63.2 sm		
<b>Points</b>				-		



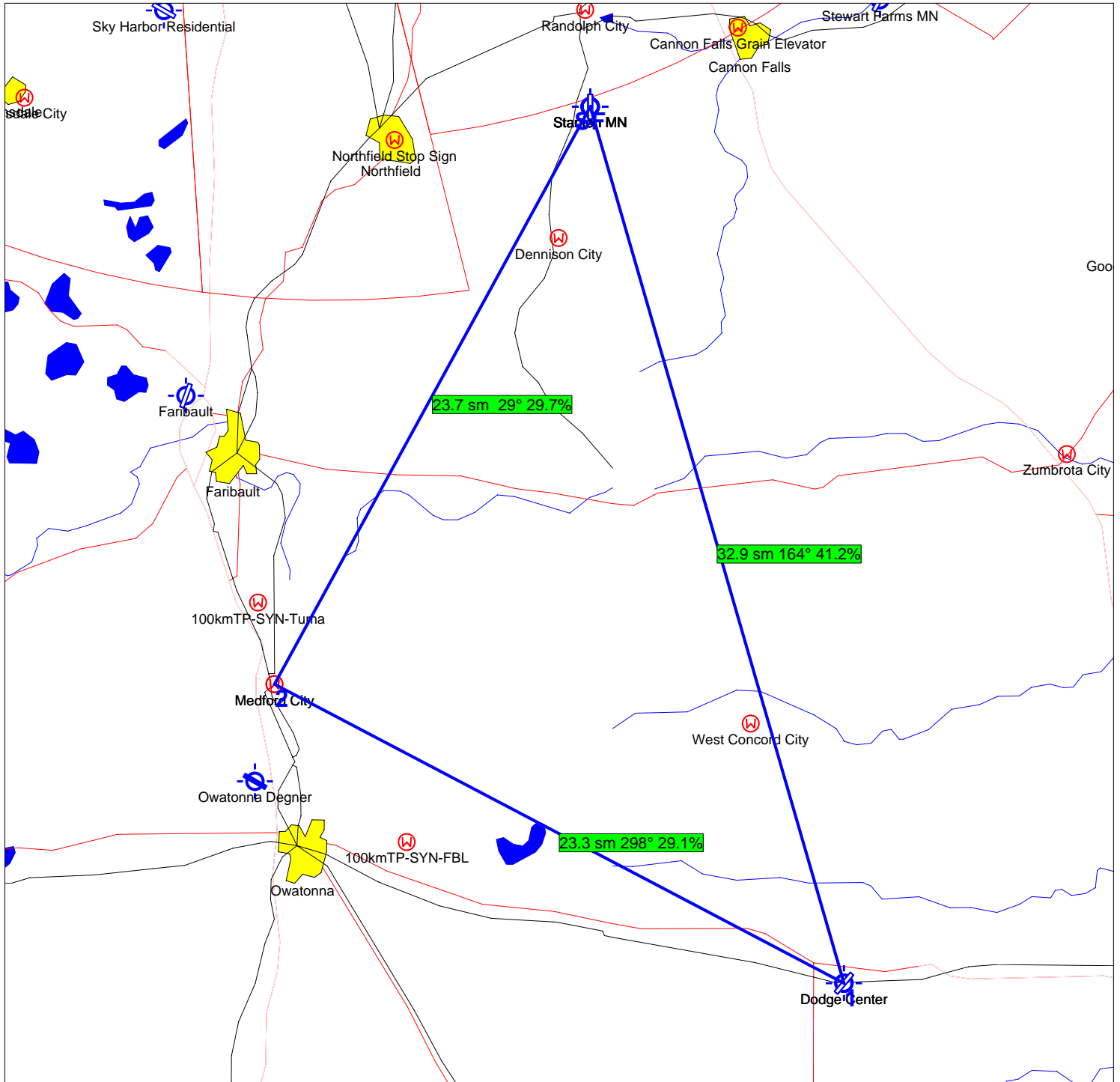
# Stanton - FAI Triangles

FAI Triangle 119.3 km			Triangle - FAI			
	Name	Latitude	Longitude	Distance	Course	Percent...
Takeoff	Stanton MN	N44°28.531	W093°00.979			
Startpoint	Stanton MN	N44°28.531	W093°00.979	27.2 sm	206°	36.7%
1. Turnpoint	Owatonna Degner	N44°07.403	W093°15.637	23.5 sm	332°	31.7%
2. Turnpoint	Tuma Private	N44°25.431	W093°29.063	23.4 sm	81°	31.6%
Finishpoint	Stanton MN	N44°28.531	W093°00.979			
Landing	Stanton MN	N44°28.531	W093°00.979			
<b>Total distance</b>				74.1 sm		
<b>Scoring distance</b>				74.1 sm		
<b>Points</b>				-		



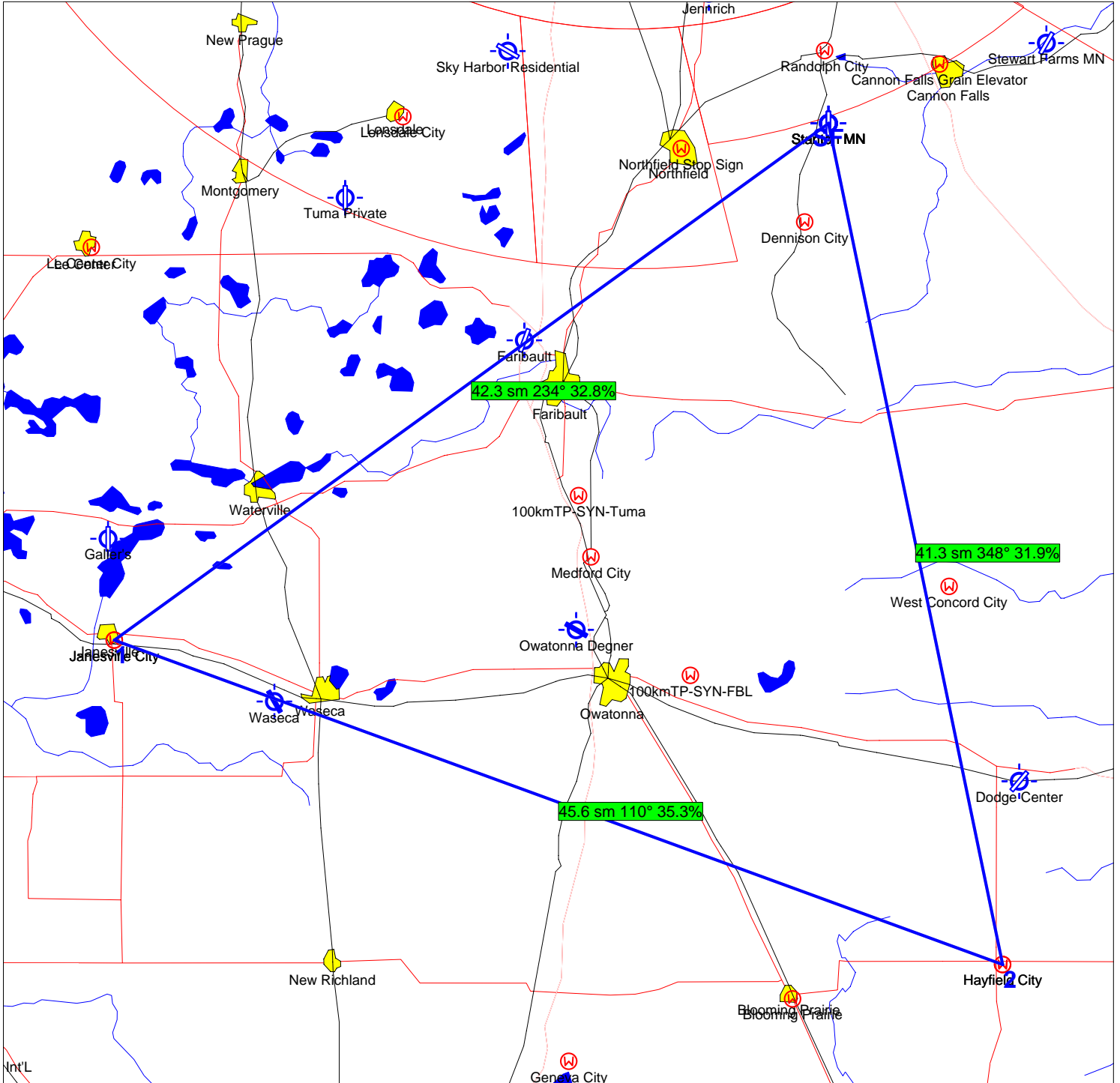
# Stanton - FAI Triangles

FAI Triangle 128.6 km			Triangle - FAI			
	Name	Latitude	Longitude	Distance	Course	Percent...
Takeoff	Stanton MN	N44°28.531	W093°00.979			
Startpoint	Stanton MN	N44°28.531	W093°00.979	32.9 sm	164°	41.2%
1. Turnpoint	Dodge Center	N44°01.080	W092°49.890	23.3 sm	298°	29.1%
2. Turnpoint	Medford City	N44°10.445	W093°14.779	23.7 sm	29°	29.7%
Finishpoint	Stanton MN	N44°28.531	W093°00.979			
Landing	Stanton MN	N44°28.531	W093°00.979			
<b>Total distance</b>				79.9 sm		
<b>Scoring distance</b>				79.9 sm		
<b>Points</b>				-		



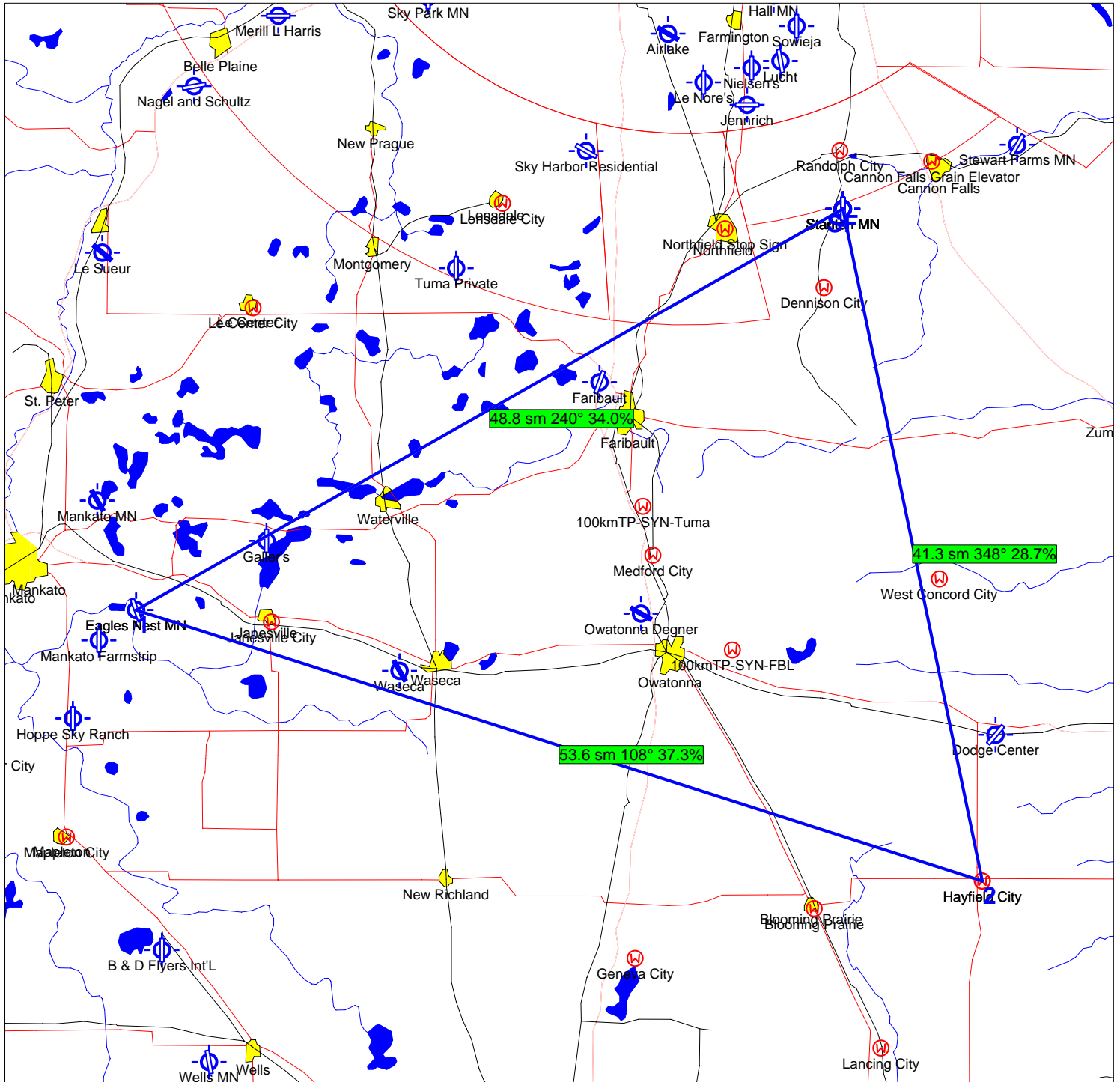
# Stanton - FAI Triangles

FAI Triangle 207.9 km			Triangle - FAI			
	Name	Latitude	Longitude	Distance	Course	Percent...
Takeoff	Stanton MN	N44°28.531	W093°00.979			
Startpoint	Stanton MN	N44°28.531	W093°00.979	42.3 sm	234°	32.8%
1. Turnpoint	Janesville City	N44°06.972	W093°42.481	45.6 sm	110°	35.3%
2. Turnpoint	Hayfield City	N43°53.438	W092°50.858	41.3 sm	348°	31.9%
Finishpoint	Stanton MN	N44°28.531	W093°00.979			
Landing	Stanton MN	N44°28.531	W093°00.979			
<b>Total distance</b>				129.2 sm		
<b>Scoring distance</b>				129.2 sm		
<b>Points</b>				-		



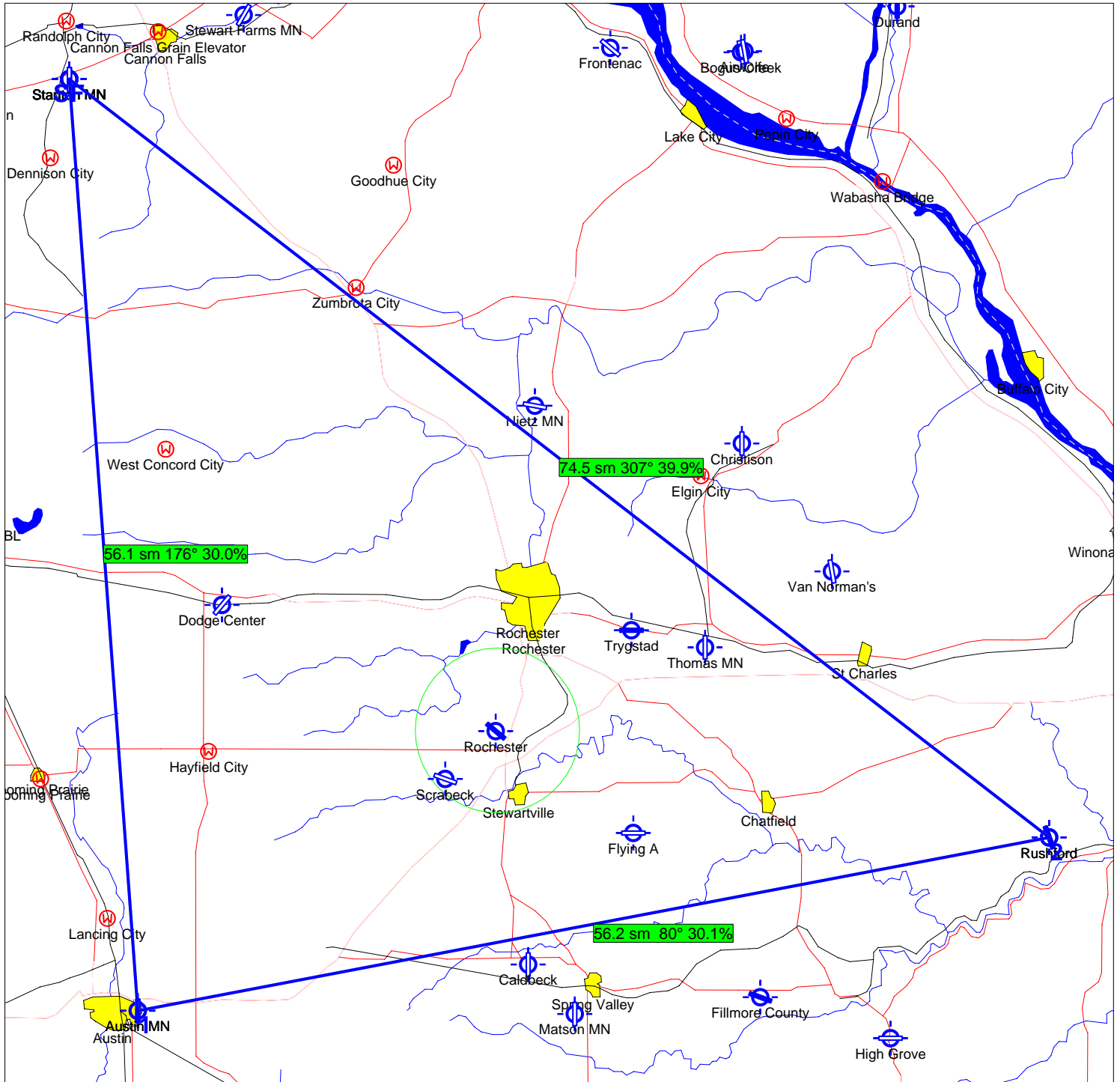
# Stanton - FAI Triangles

FAI Triangle 231.1 km			Triangle - FAI			
	Name	Latitude	Longitude	Distance	Course	Percent...
Takeoff	Stanton MN	N44°28.531	W093°00.979			
Startpoint	Stanton MN	N44°28.531	W093°00.979	48.8 sm	240°	34.0%
1. Turnpoint	Eagles Nest MN	N44°07.590	W093°52.305	53.6 sm	108°	37.3%
2. Turnpoint	Hayfield City	N43°53.438	W092°50.858	41.3 sm	348°	28.7%
Finishpoint	Stanton MN	N44°28.531	W093°00.979			
Landing	Stanton MN	N44°28.531	W093°00.979			
<b>Total distance</b>				143.6 sm		
<b>Scoring distance</b>				143.6 sm		
<b>Points</b>						



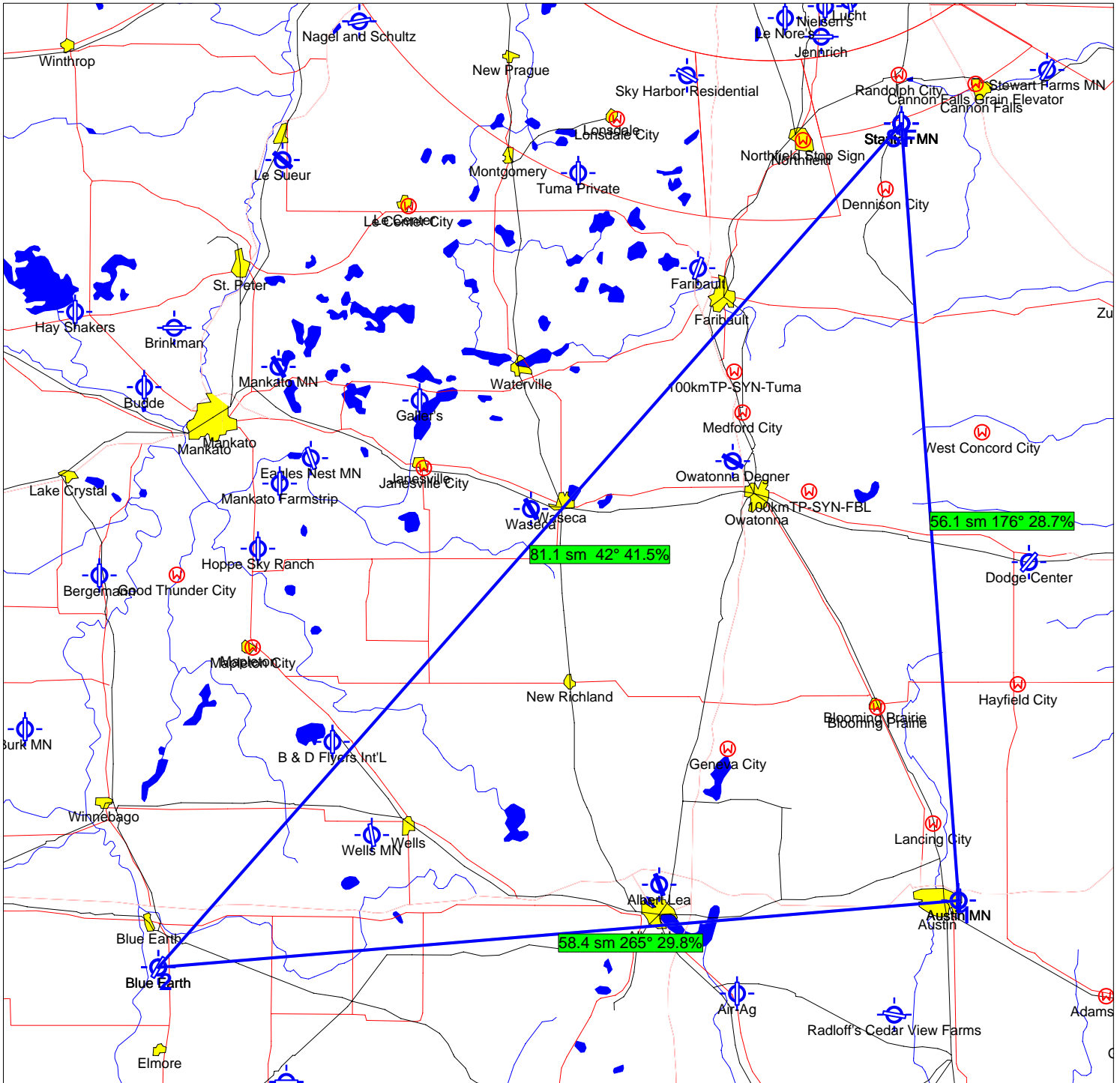
# Stanton - FAI Triangles

FAI Triangle 300.7 km			Triangle - FAI			
	Name	Latitude	Longitude	Distance	Course	Percent...
Takeoff	Stanton MN	N44°28.531	W093°00.979			
Startpoint	Stanton MN	N44°28.531	W093°00.979	56.1 sm	176°	30.0%
1. Turnpoint	Austin MN	N43°39.899	W092°56.003	56.2 sm	80°	30.1%
2. Turnpoint	Rushford	N43°48.950	W091°49.806	74.5 sm	307°	39.9%
Finishpoint	Stanton MN	N44°28.531	W093°00.979			
Landing	Stanton MN	N44°28.531	W093°00.979			
<b>Total distance</b>				186.9 sm		
<b>Scoring distance</b>				186.9 sm		
<b>Points</b>						



# Stanton - FAI Triangles

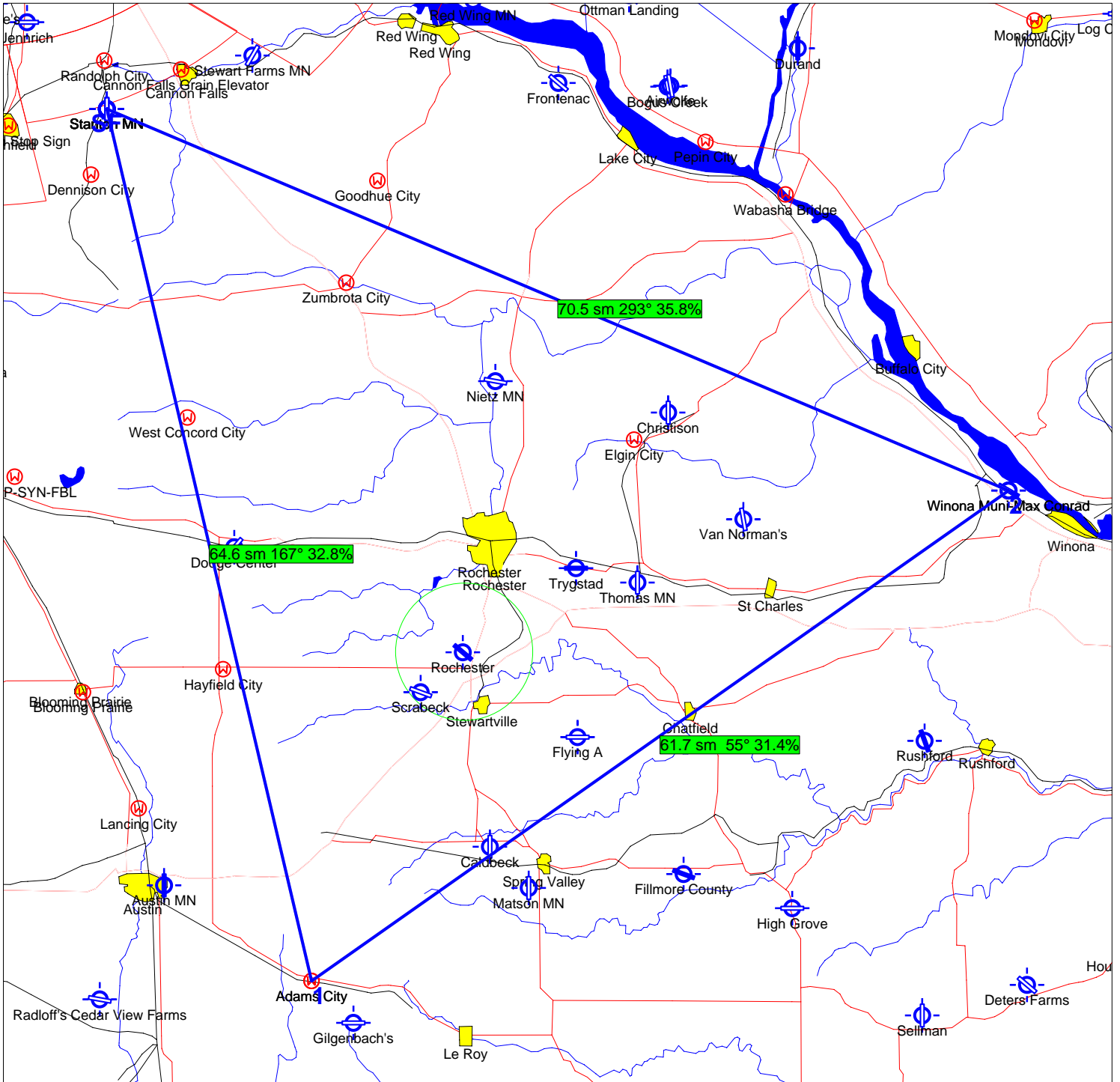
FAI Triangle 314.5 km			Triangle - FAI			
	Name	Latitude	Longitude	Distance	Course	Percent...
Takeoff	Stanton MN	N44°28.531	W093°00.979			
Startpoint	Stanton MN	N44°28.531	W093°00.979	56.1 sm	176°	28.7%
1. Turnpoint	Austin MN	N43°39.899	W092°56.003	58.4 sm	265°	29.8%
2. Turnpoint	Blue Earth	N43°35.721	W094°05.571	81.1 sm	42°	41.5%
Finishpoint	Stanton MN	N44°28.531	W093°00.979			
Landing	Stanton MN	N44°28.531	W093°00.979			
<b>Total distance</b>				195.5 sm		
<b>Scoring distance</b>				195.5 sm		
<b>Points</b>						





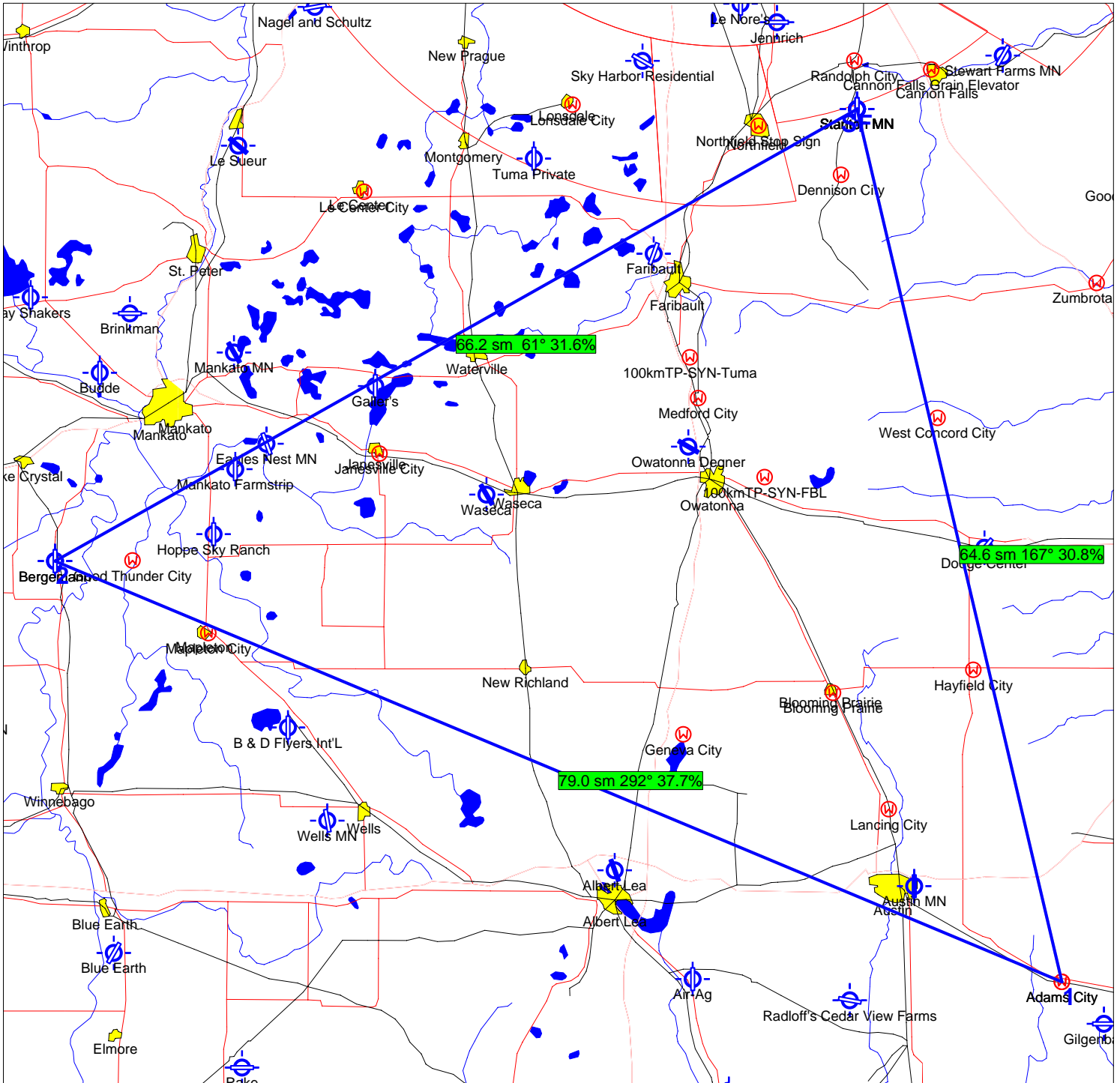
# Stanton - FAI Triangles

FAI Triangle 316.6 km			Triangle - FAI			
	Name	Latitude	Longitude	Distance	Course	Percent...
Takeoff	Stanton MN	N44°28.531	W093°00.979			
Startpoint	Stanton MN	N44°28.531	W093°00.979	64.6 sm	167°	32.8%
1. Turnpoint	Adams City	N43°33.913	W092°43.169	61.7 sm	55°	31.4%
2. Turnpoint	Winona Muni-Max Conrad	N44°04.633	W091°42.499	70.5 sm	293°	35.8%
Finishpoint	Stanton MN	N44°28.531	W093°00.979			
Landing	Stanton MN	N44°28.531	W093°00.979			
<b>Total distance</b>				196.8 sm		
<b>Scoring distance</b>				196.8 sm		
<b>Points</b>				-		



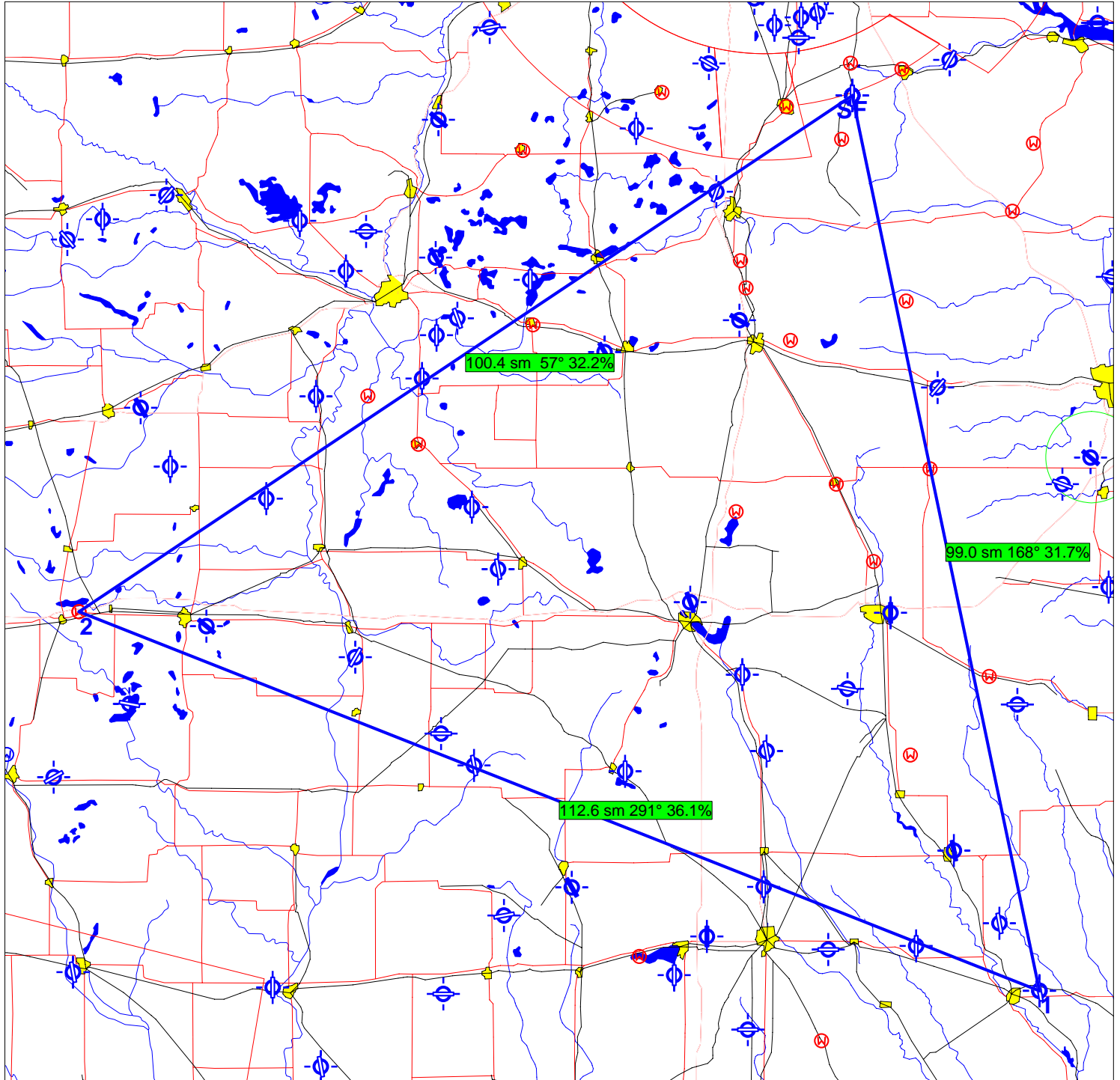
# Stanton - FAI Triangles

FAI Triangle 337.6 km		Triangle - FAI				
	Name	Latitude	Longitude	Distance	Course	Percent...
Takeoff	Stanton MN	N44°28.531	W093°00.979			
Startpoint	Stanton MN	N44°28.531	W093°00.979	64.6 sm	167°	30.8%
1. Turnpoint	Adams City	N43°33.913	W092°43.169	79.0 sm	292°	37.7%
2. Turnpoint	Bergemann	N44°00.248	W094°10.681	66.2 sm	61°	31.6%
Finishpoint	Stanton MN	N44°28.531	W093°00.979			
Landing	Stanton MN	N44°28.531	W093°00.979			
<b>Total distance</b>				209.8 sm		
<b>Scoring distance</b>				209.8 sm		
<b>Points</b>				-		



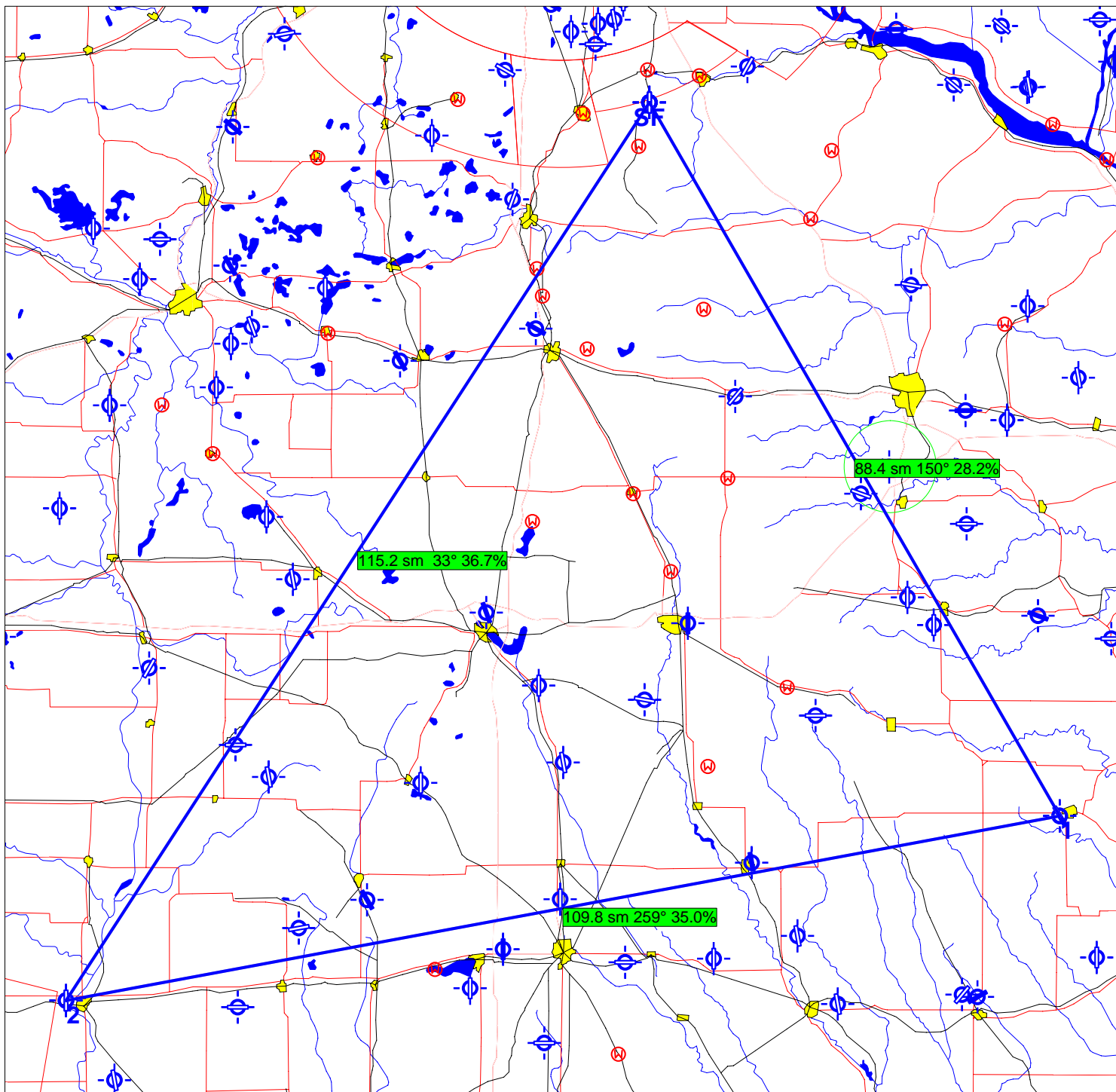
# Stanton - FAI Triangles

FAI Triangle 501.9 km			Triangle - FAI			
	Name	Latitude	Longitude	Distance	Course	Percent...
Takeoff	Stanton MN	N44°28.531	W093°00.979			
Startpoint	Stanton MN	N44°28.531	W093°00.979	99.0 sm	168°	31.7%
1. Turnpoint	Charles City	N43°04.357	W092°36.647	112.6 sm	291°	36.1%
2. Turnpoint	500kmTriTP-SYN	N43°40.000	W094°41.500	100.4 sm	57°	32.2%
Finishpoint	Stanton MN	N44°28.531	W093°00.979			
Landing	Stanton MN	N44°28.531	W093°00.979			
<b>Total distance</b>				311.9 sm		
<b>Scoring distance</b>				311.9 sm		
<b>Points</b>						



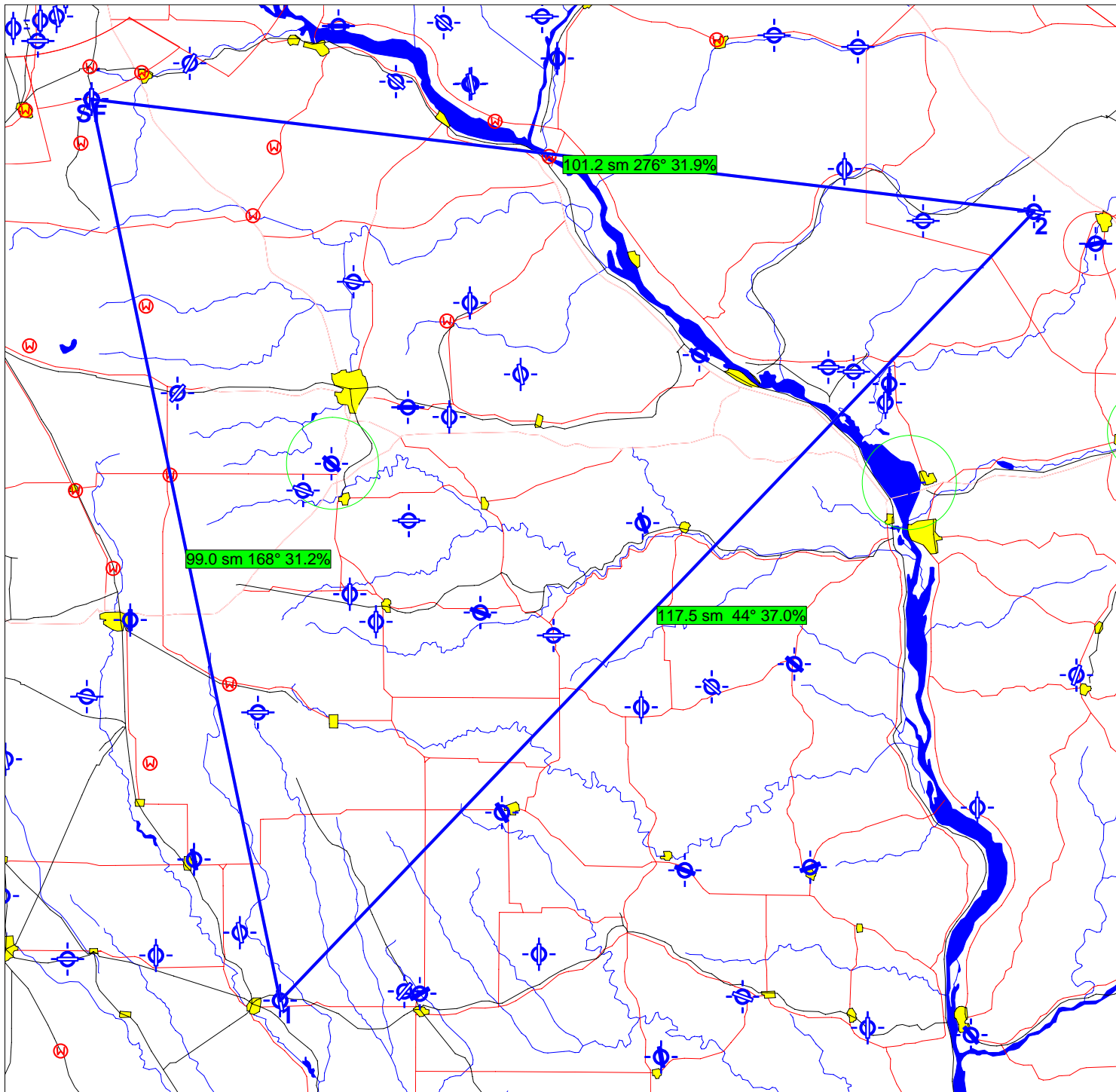
# Stanton - FAI Triangles

FAI Triangle 504.3 km			Triangle - FAI			
	Name	Latitude	Longitude	Distance	Course	Percent...
Takeoff	Stanton MN	N44°28.531	W093°00.979			
Startpoint	Stanton MN	N44°28.531	W093°00.979	88.4 sm	150°	28.2%
1. Turnpoint	Ellen Church	N43°21.918	W092°07.985	109.8 sm	259°	35.0%
2. Turnpoint	Algona	N43°04.675	W094°16.320	115.2 sm	33°	36.7%
Finishpoint	Stanton MN	N44°28.531	W093°00.979			
Landing	Stanton MN	N44°28.531	W093°00.979			
<b>Total distance</b>				313.4 sm		
<b>Scoring distance</b>				313.4 sm		
<b>Points</b>						



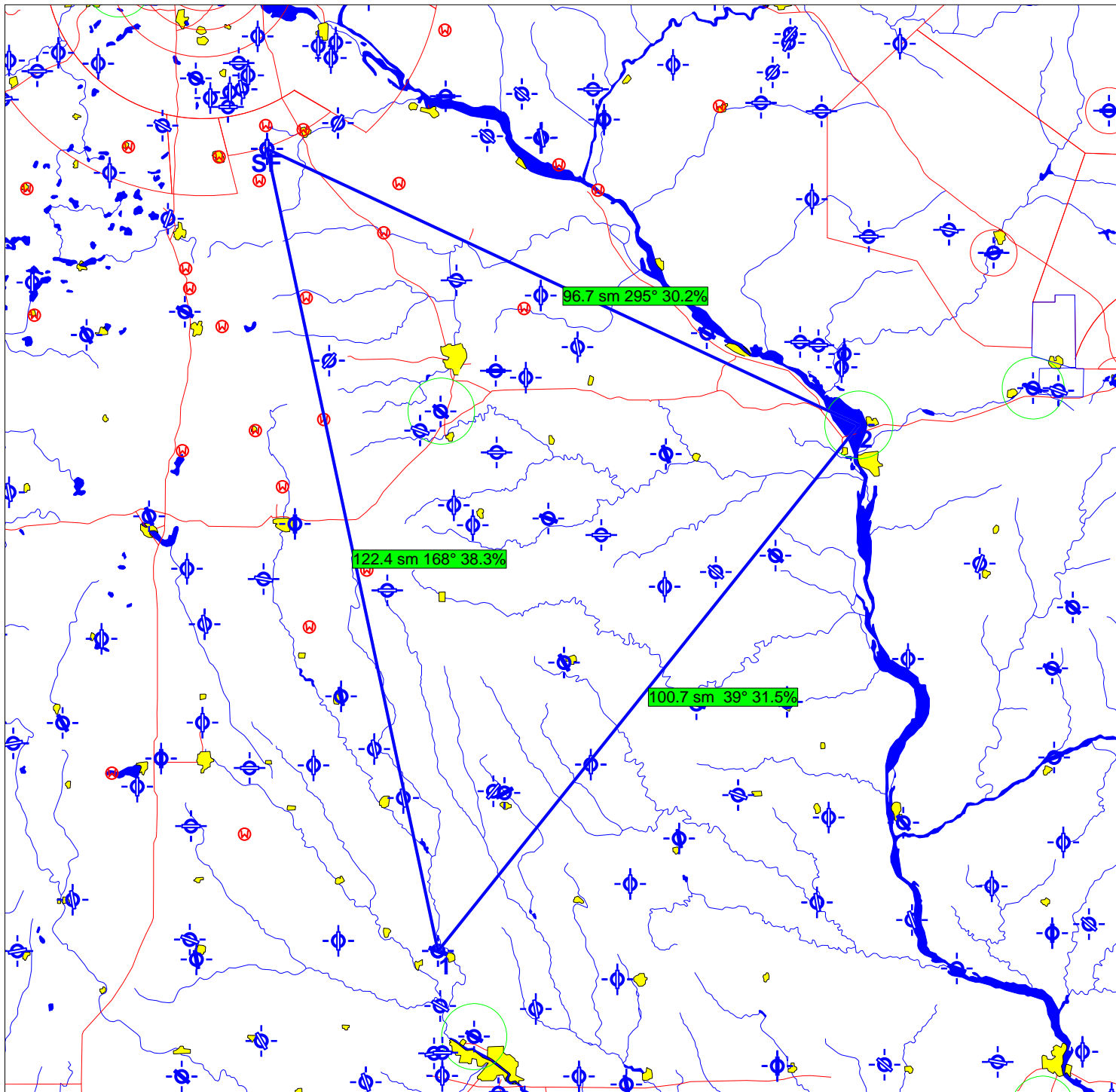
# Stanton - FAI Triangles

FAI Triangle 511.1 km			Triangle - FAI			
	Name	Latitude	Longitude	Distance	Course	Percent...
Takeoff	Stanton MN	N44°28.531	W093°00.979			
Startpoint	Stanton MN	N44°28.531	W093°00.979	99.0 sm	168°	31.2%
1. Turnpoint	Charles City	N43°04.357	W092°36.647	117.5 sm	44°	37.0%
2. Turnpoint	Lewis WI	N44°18.031	W090°59.275	101.2 sm	276°	31.9%
Finishpoint	Stanton MN	N44°28.531	W093°00.979			
Landing	Stanton MN	N44°28.531	W093°00.979			
<b>Total distance</b>				317.6 sm		
<b>Scoring distance</b>				317.6 sm		
<b>Points</b>				-		



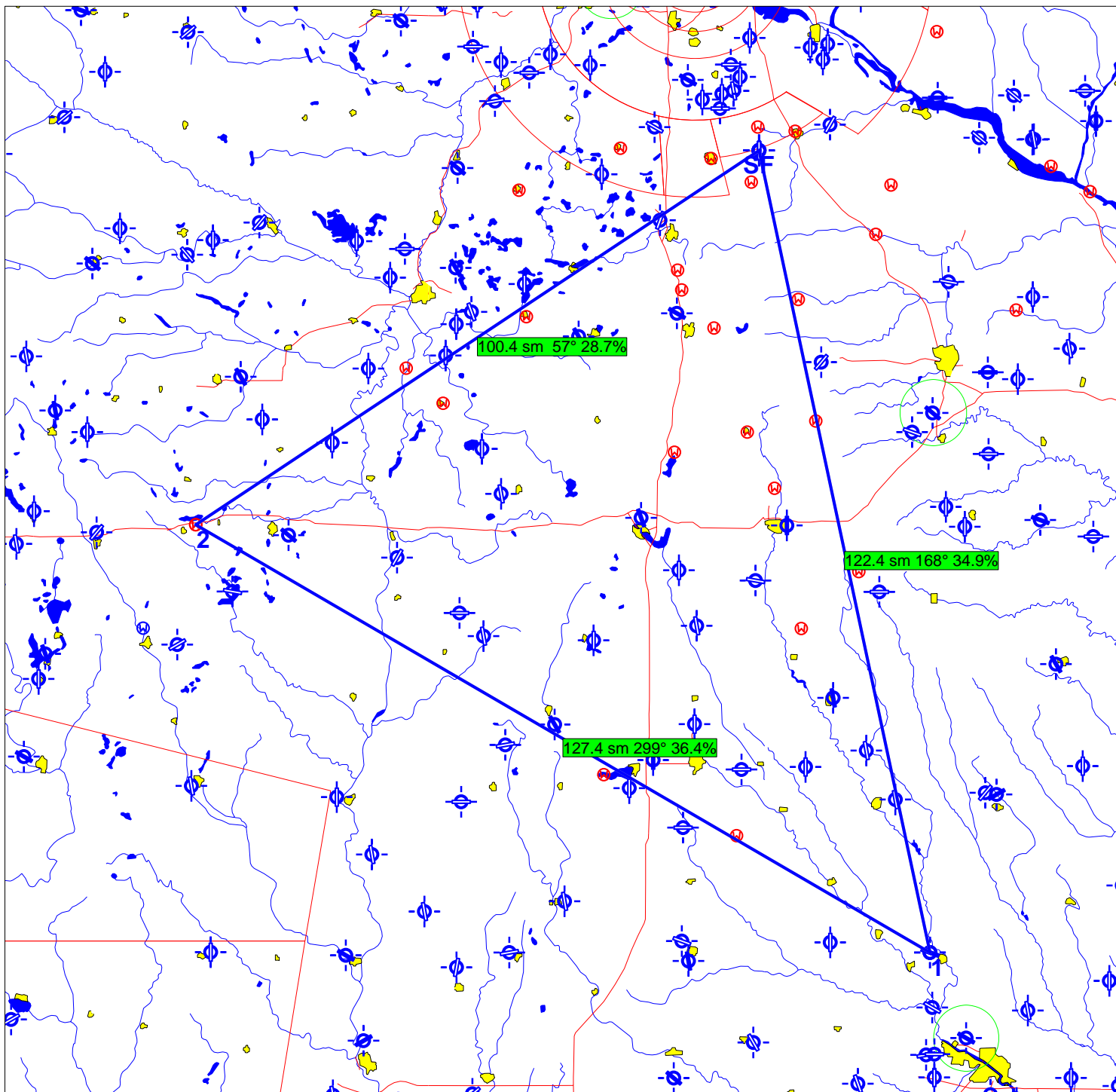
# Stanton - FAI Triangles

FAI Triangle 514.5 km			Triangle - FAI			
	Name	Latitude	Longitude	Distance	Course	Percent...
Takeoff	Stanton MN	N44°28.531	W093°00.979			
Startpoint	Stanton MN	N44°28.531	W093°00.979	122.4 sm	168°	38.3%
1. Turnpoint	Waverly	N42°44.517	W092°30.476	100.7 sm	39°	31.5%
2. Turnpoint	La Crosse	N43°52.739	W091°15.403	96.7 sm	295°	30.2%
Finishpoint	Stanton MN	N44°28.531	W093°00.979			
Landing	Stanton MN	N44°28.531	W093°00.979			
<b>Total distance</b>				319.8 sm		
<b>Scoring distance</b>				319.8 sm		
<b>Points</b>				-		



# Stanton - FAI Triangles

FAI Triangle 563.5 km			Triangle - FAI			
	Name	Latitude	Longitude	Distance	Course	Percent...
Takeoff	Stanton MN	N44°28.531	W093°00.979			
Startpoint	Stanton MN	N44°28.531	W093°00.979	122.4 sm	168°	34.9%
1. Turnpoint	Waverly	N42°44.517	W092°30.476	127.4 sm	299°	36.4%
2. Turnpoint	500kmTriTP-SYN	N43°40.000	W094°41.500	100.4 sm	57°	28.7%
Finishpoint	Stanton MN	N44°28.531	W093°00.979			
Landing	Stanton MN	N44°28.531	W093°00.979			
<b>Total distance</b>				350.2 sm		
<b>Scoring distance</b>				350.2 sm		
<b>Points</b>				-		



# Stanton - FAI Triangles

FAI Triangle 576.3 km			Triangle - FAI			
	Name	Latitude	Longitude	Distance	Course	Percent...
Takeoff	Stanton MN	N44°28.531	W093°00.979			
Startpoint	Stanton MN	N44°28.531	W093°00.979	122.4 sm	168°	34.2%
1. Turnpoint	Waverly	N42°44.517	W092°30.476	122.3 sm	291°	34.1%
2. Turnpoint	Estherville	N43°24.447	W094°44.785	113.5 sm	50°	31.7%
Finishpoint	Stanton MN	N44°28.531	W093°00.979			
Landing	Stanton MN	N44°28.531	W093°00.979			
<b>Total distance</b>				358.2 sm		
<b>Scoring distance</b>				358.2 sm		
<b>Points</b>						

