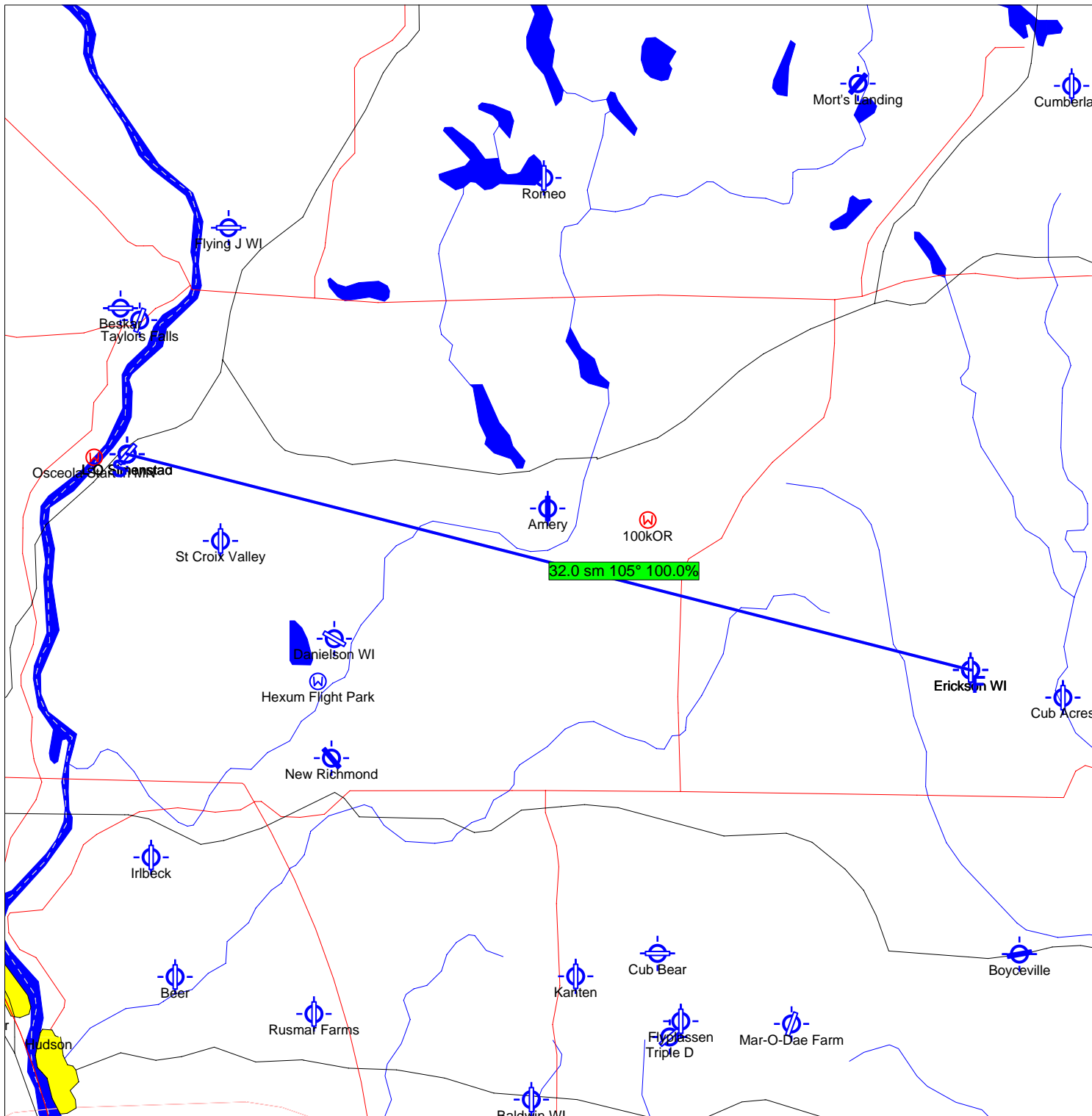


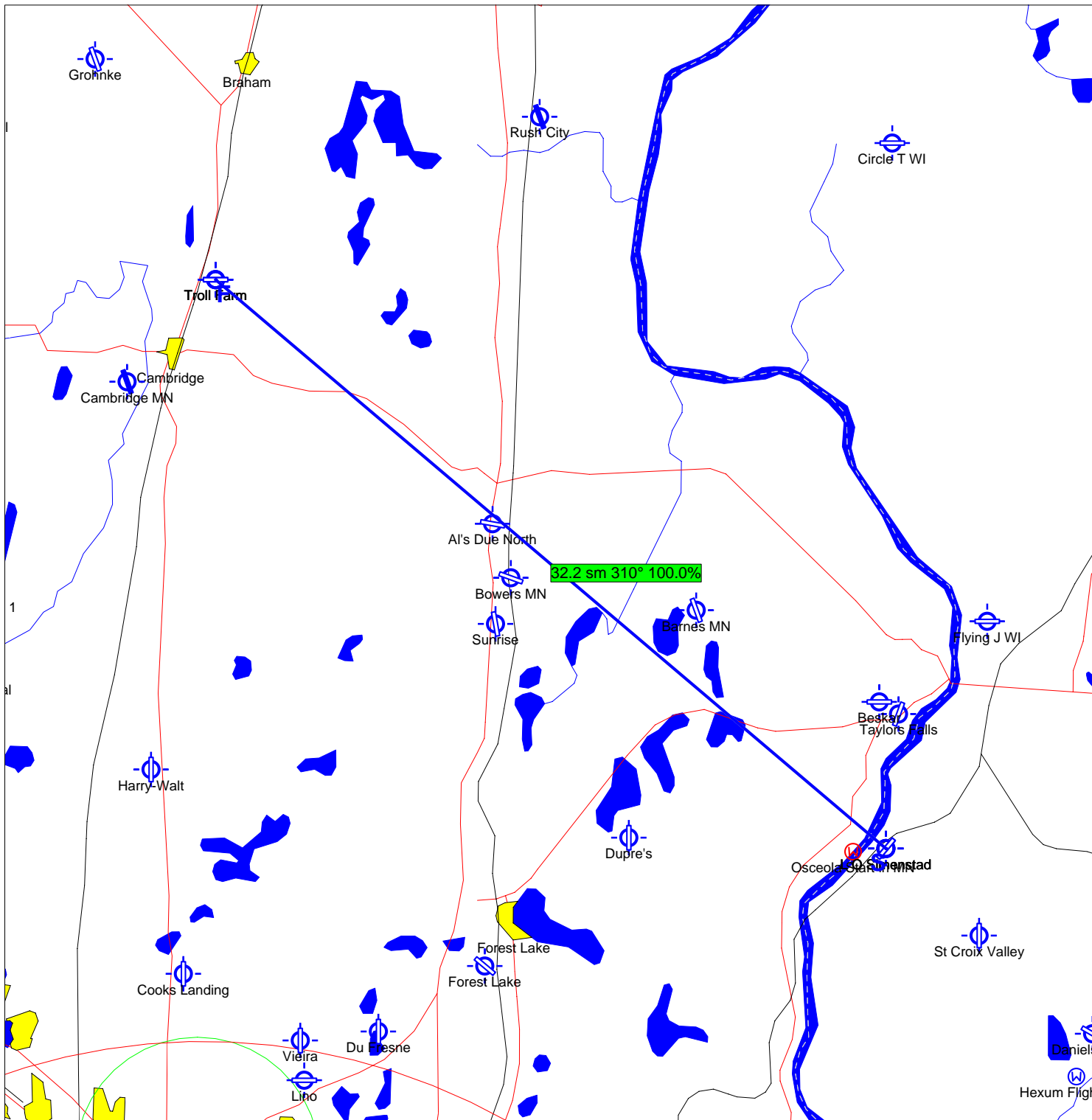
Osceola Straight Distance Tasks

Straight Distance 51.4 km			Straight course - FAI			
	Name	Latitude	Longitude	Distance	Course	Percent...
Takeoff	L O Simenstad	N45°18.601	W092°41.513			
Startpoint	L O Simenstad	N45°18.601	W092°41.513	32.0 sm	105°	100.0%
Finishpoint	Erickson WI	N45°11.714	W092°03.428			
Landing	Erickson WI	N45°11.714	W092°03.428			
Total distance				32.0 sm		
Scoring distance				32.0 sm		
Points				-		



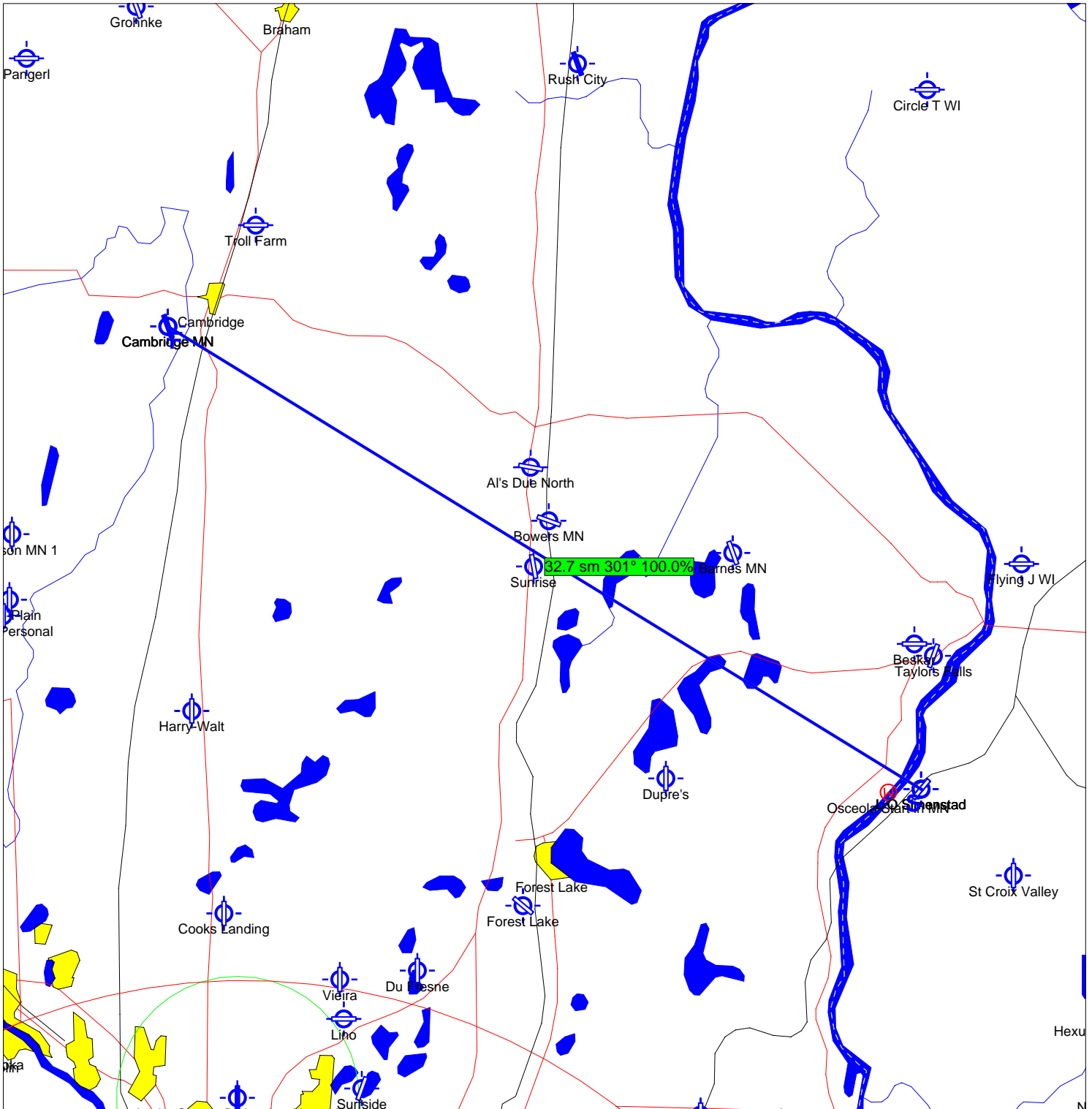
Osceola Straight Distance Tasks

Straight Distance 51.8 km			Straight course - FAI			
	Name	Latitude	Longitude	Distance	Course	Percent...
Takeoff	L O Simenstad	N45°18.601	W092°41.513			
Startpoint	L O Simenstad	N45°18.601	W092°41.513	32.2 sm	310°	100.0%
Finishpoint	Troll Farm	N45°36.698	W093°11.847			
Landing	Troll Farm	N45°36.698	W093°11.847			
Total distance				32.2 sm		
Scoring distance				32.2 sm		
Points				-		



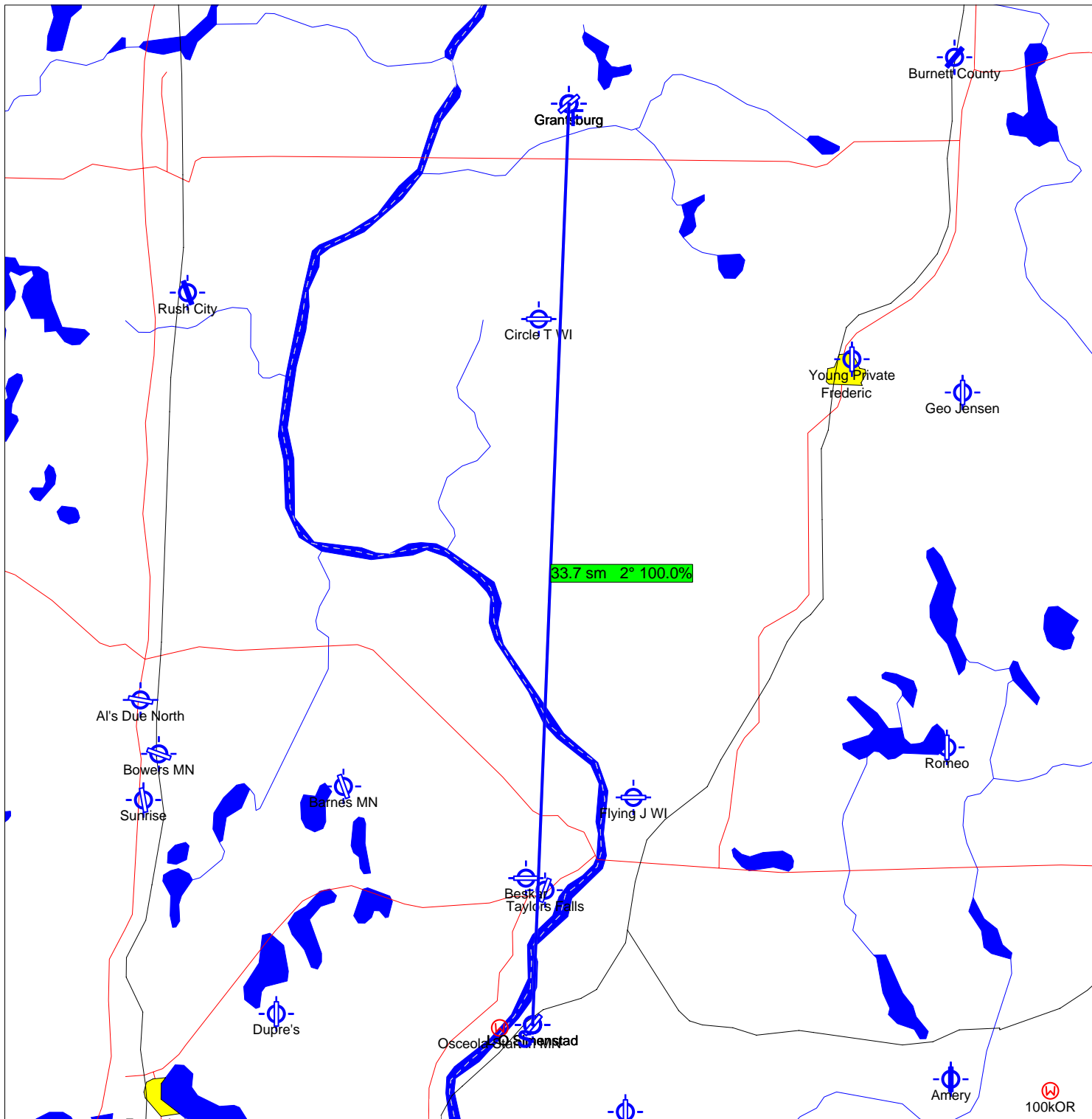
Osceola Straight Distance Tasks

Straight Distance 52.6 km			Straight course - FAI			
	Name	Latitude	Longitude	Distance	Course	Percent...
Takeoff	L O Simenstad	N45°18.601	W092°41.513			
Startpoint	L O Simenstad	N45°18.601	W092°41.513	32.7 sm	301°	100.0%
Finishpoint	Cambridge MN	N45°33.450	W093°15.851			
Landing	Cambridge MN	N45°33.450	W093°15.851			
	Total distance			32.7 sm		
	Scoring distance			32.7 sm		
	Points			-		



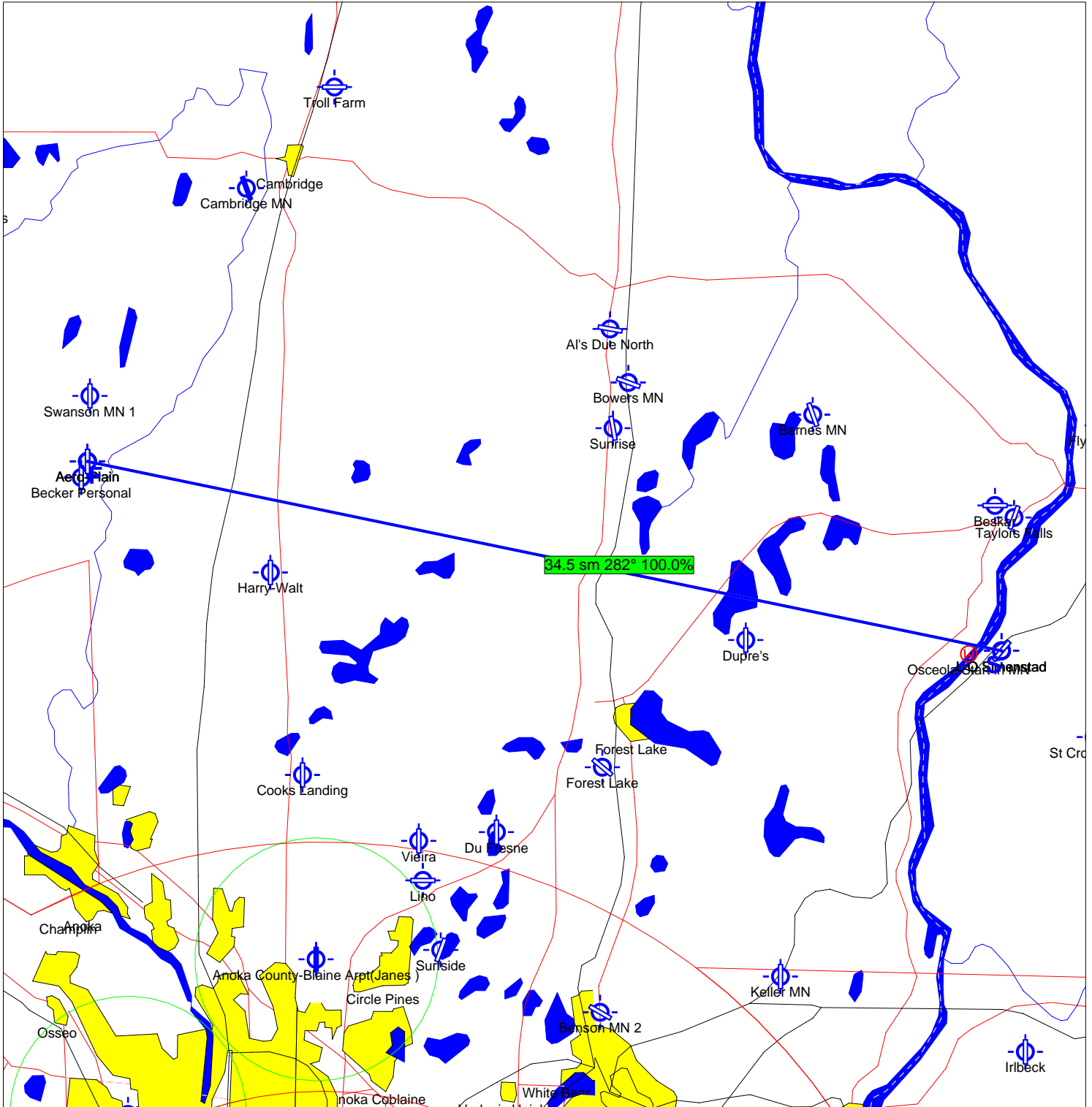
Osceola Straight Distance Tasks

Straight Distance 54.3 km			Straight course - FAI			
	Name	Latitude	Longitude	Distance	Course	Percent...
Takeoff	L O Simenstad	N45°18.601	W092°41.513			
Startpoint	L O Simenstad	N45°18.601	W092°41.513	33.7 sm	2°	100.0%
Finishpoint	Grantsburg	N45°47.884	W092°39.861			
Landing	Grantsburg	N45°47.884	W092°39.861			
Total distance				33.7 sm		
Scoring distance				33.7 sm		
Points				-		



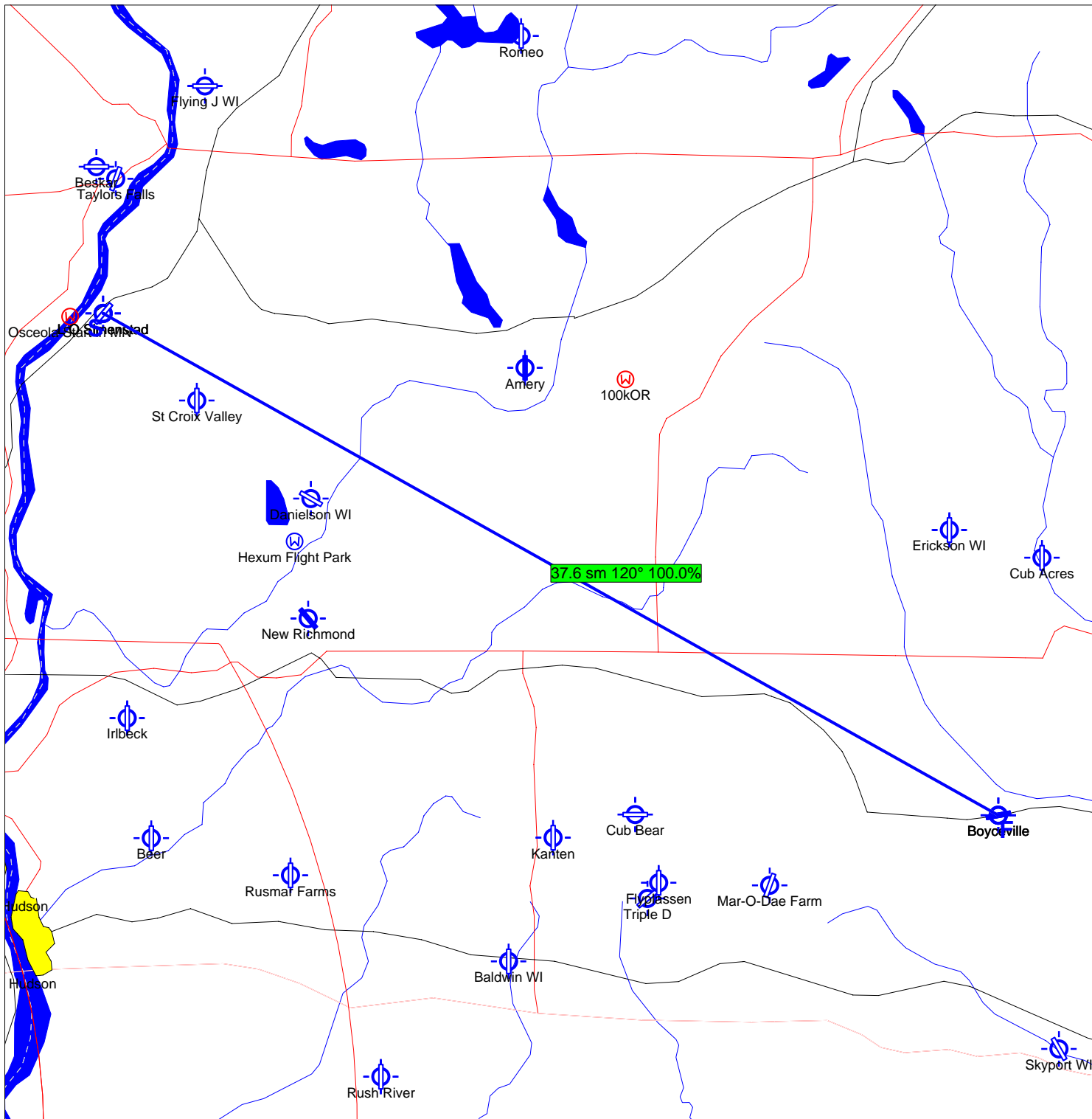
Osceola Straight Distance Tasks

Straight Distance 55.4 km			Straight course - FAI			
	Name	Latitude	Longitude	Distance	Course	Percent...
Takeoff	L O Simenstad	N45°18.601	W092°41.513			
Startpoint	L O Simenstad	N45°18.601	W092°41.513	34.5 sm	282°	100.0%
Finishpoint	Aero-Plain	N45°24.681	W093°23.080			
Landing	Aero-Plain	N45°24.681	W093°23.080			
	Total distance			34.5 sm		
	Scoring distance			34.5 sm		
	Points			-		



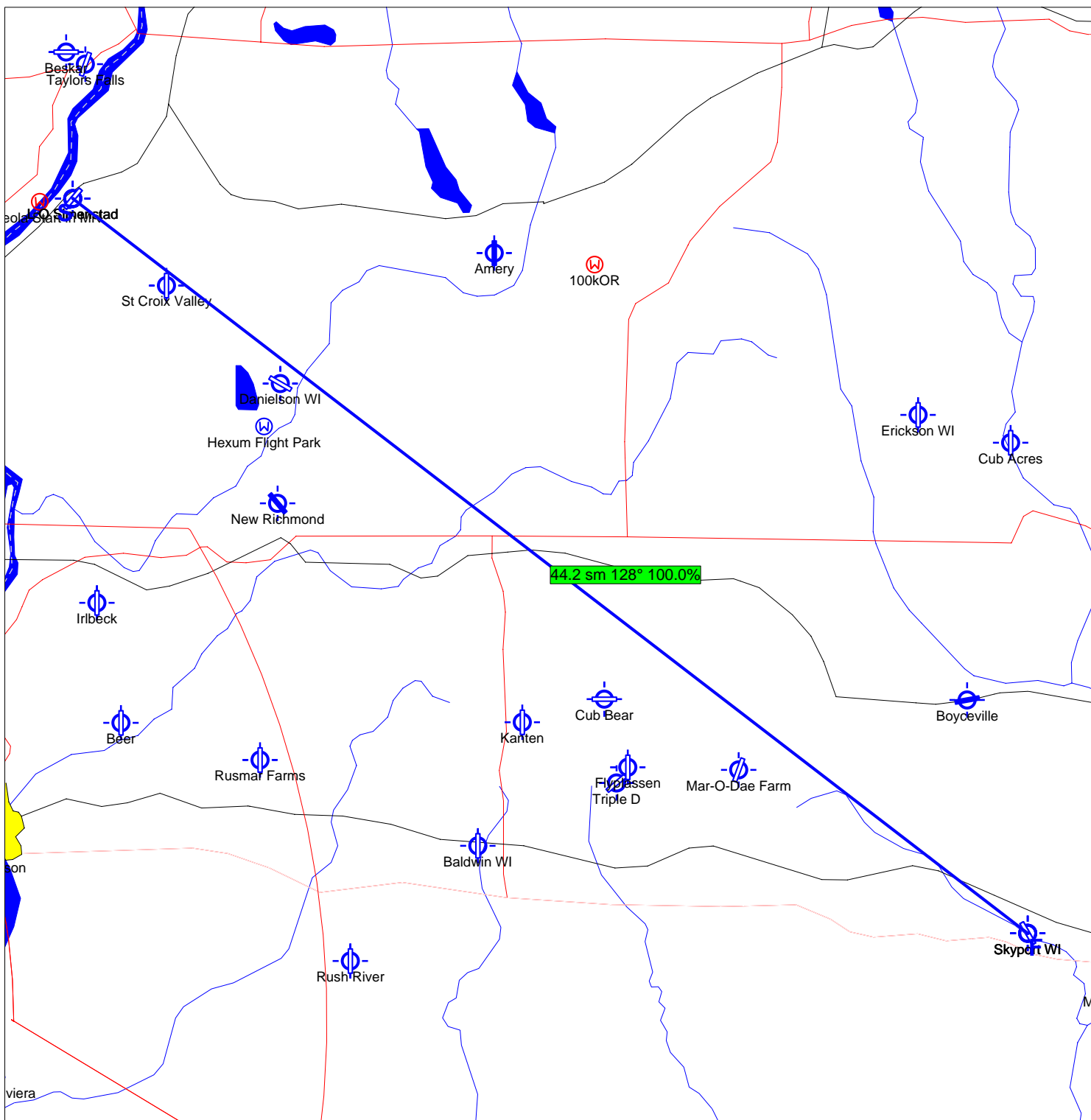
Osceola Straight Distance Tasks

Straight Distance 60.5 km			Straight course - FAI			
	Name	Latitude	Longitude	Distance	Course	Percent...
Takeoff	L O Simenstad	N45°18.601	W092°41.513			
Startpoint	L O Simenstad	N45°18.601	W092°41.513	37.6 sm	120°	100.0%
Finishpoint	Boyceville	N45°02.642	W092°01.222			
Landing	Boyceville	N45°02.642	W092°01.222			
	Total distance			37.6 sm		
	Scoring distance			37.6 sm		
	Points			-		



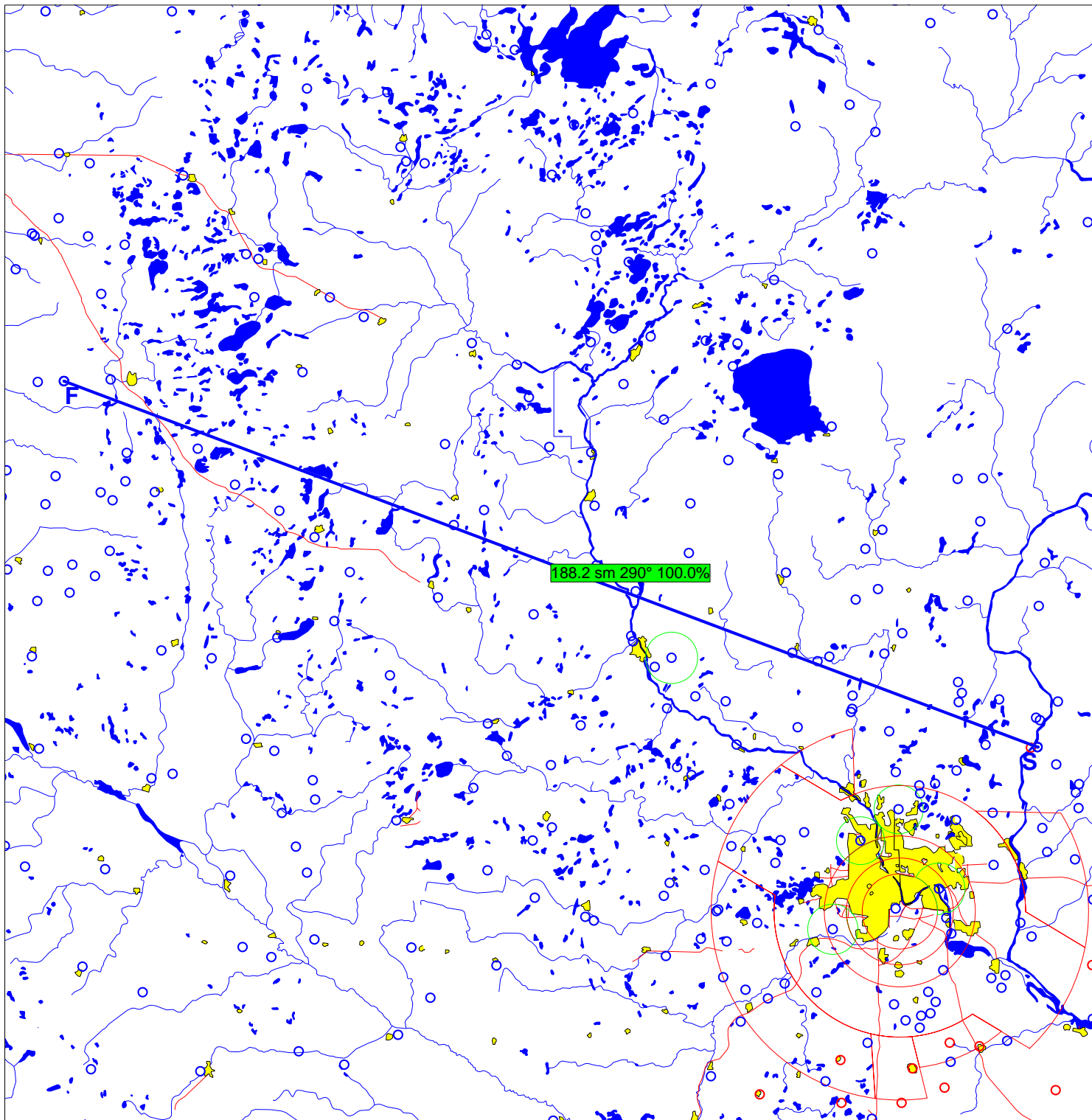
Osceola Straight Distance Tasks

Straight Distance 71.1 km			Straight course - FAI			
	Name	Latitude	Longitude	Distance	Course	Percent...
Takeoff	L O Simenstad	N45°18.601	W092°41.513			
Startpoint	L O Simenstad	N45°18.601	W092°41.513	44.2 sm	128°	100.0%
Finishpoint	Skyport WI	N44°55.215	W091°58.494			
Landing	Skyport WI	N44°55.215	W091°58.494			
Total distance				44.2 sm		
Scoring distance				44.2 sm		
Points				-		



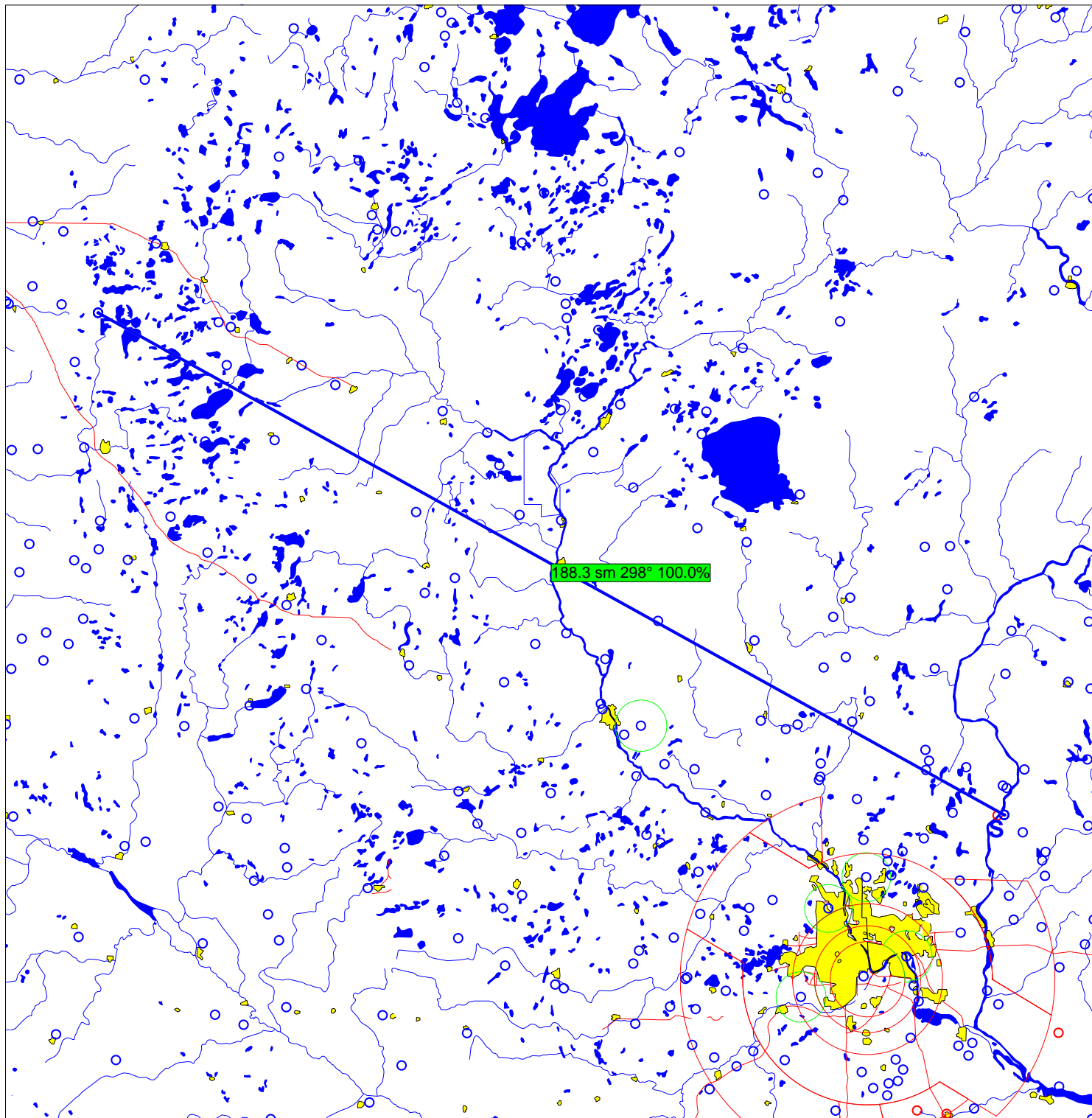
Osceola Straight Distance Tasks

Straight Distance 302.8 km			Straight course - FAI			
	Name	Latitude	Longitude	Distance	Course	Percent...
Takeoff	L O Simenstad	N45°18.601	W092°41.513			
Startpoint	L O Simenstad	N45°18.601	W092°41.513	188.2 sm	290°	100.0%
Finishpoint	Knapp MN	N46°16.798	W096°19.887			
Landing	Knapp MN	N46°16.798	W096°19.887			
	Total distance			188.2 sm		
	Scoring distance			188.2 sm		
	Points			-		



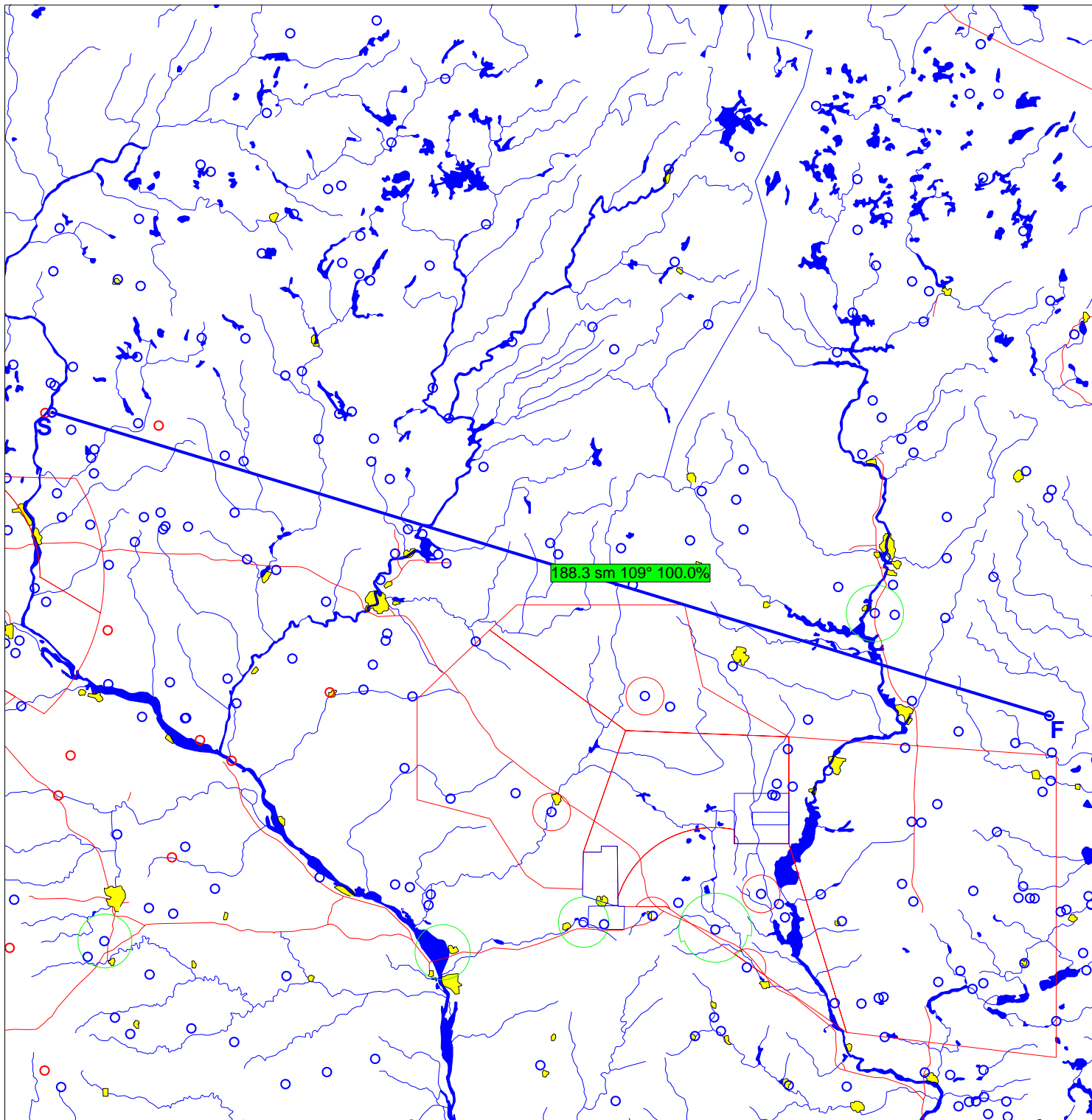
Osceola Straight Distance Tasks

Straight Distance 303.0 km_1			Straight course - FAI			
	Name	Latitude	Longitude	Distance	Course	Percent...
Takeoff	L O Simenstad	N45°18.601	W092°41.513			
Startpoint	L O Simenstad	N45°18.601	W092°41.513	188.3 sm	298°	100.0%
Finishpoint	Pelican Rapids Muni-Lyon's	N46°38.497	W096°06.270			
Landing	Pelican Rapids Muni-Lyon's	N46°38.497	W096°06.270			
	Total distance			188.3 sm		
	Scoring distance			188.3 sm		
	Points			-		



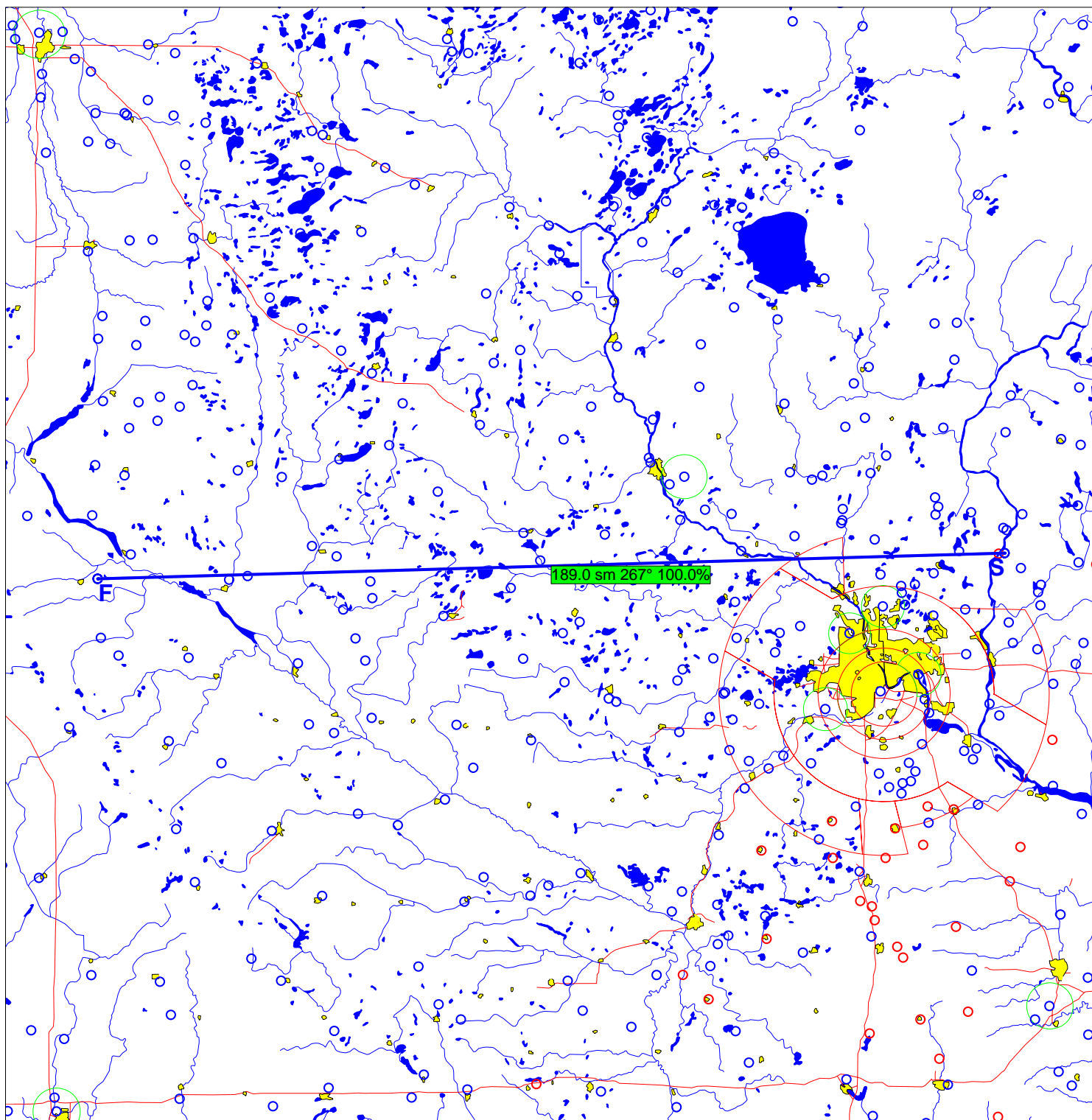
Osceola Straight Distance Tasks

Straight Distance 303.0 km			Straight course - FAI			
	Name	Latitude	Longitude	Distance	Course	Percent...
Takeoff	L O Simenstad	N45°18.601	W092°41.513			
Startpoint	L O Simenstad	N45°18.601	W092°41.513	188.3 sm	109°	100.0%
Finishpoint	Central County	N44°30.332	W089°01.507			
Landing	Central County	N44°30.332	W089°01.507			
	Total distance			188.3 sm		
	Scoring distance			188.3 sm		
	Points			-		



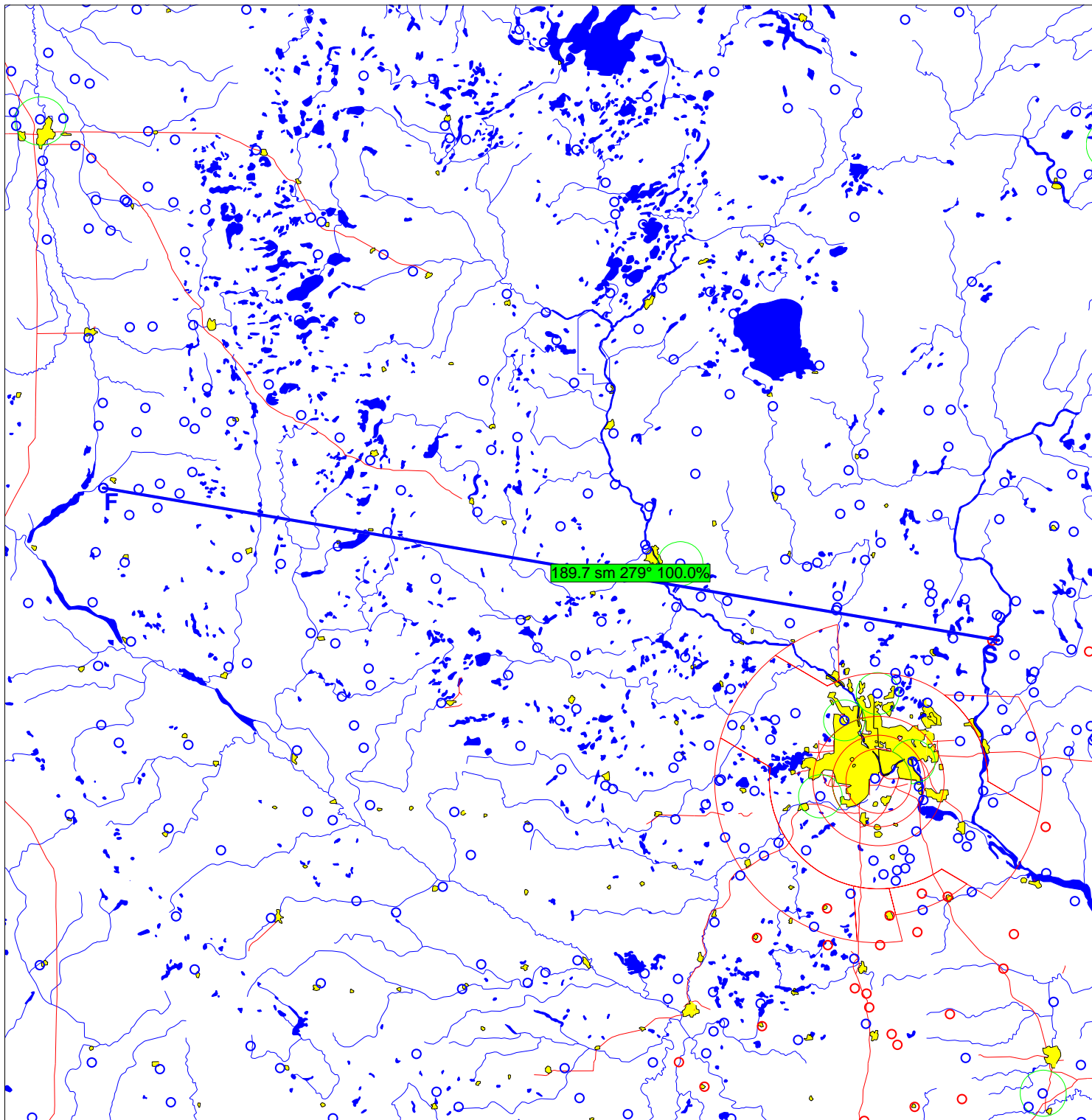
Osceola Straight Distance Tasks

Straight Distance 304.1 km			Straight course - FAI			
	Name	Latitude	Longitude	Distance	Course	Percent...
Takeoff	L O Simenstad	N45°18.601	W092°41.513			
Startpoint	L O Simenstad	N45°18.601	W092°41.513	189.0 sm	267°	100.0%
Finishpoint	Milbank	N45°13.832	W096°33.958			
Landing	Milbank	N45°13.832	W096°33.958			
	Total distance			189.0 sm		
	Scoring distance			189.0 sm		
	Points			-		



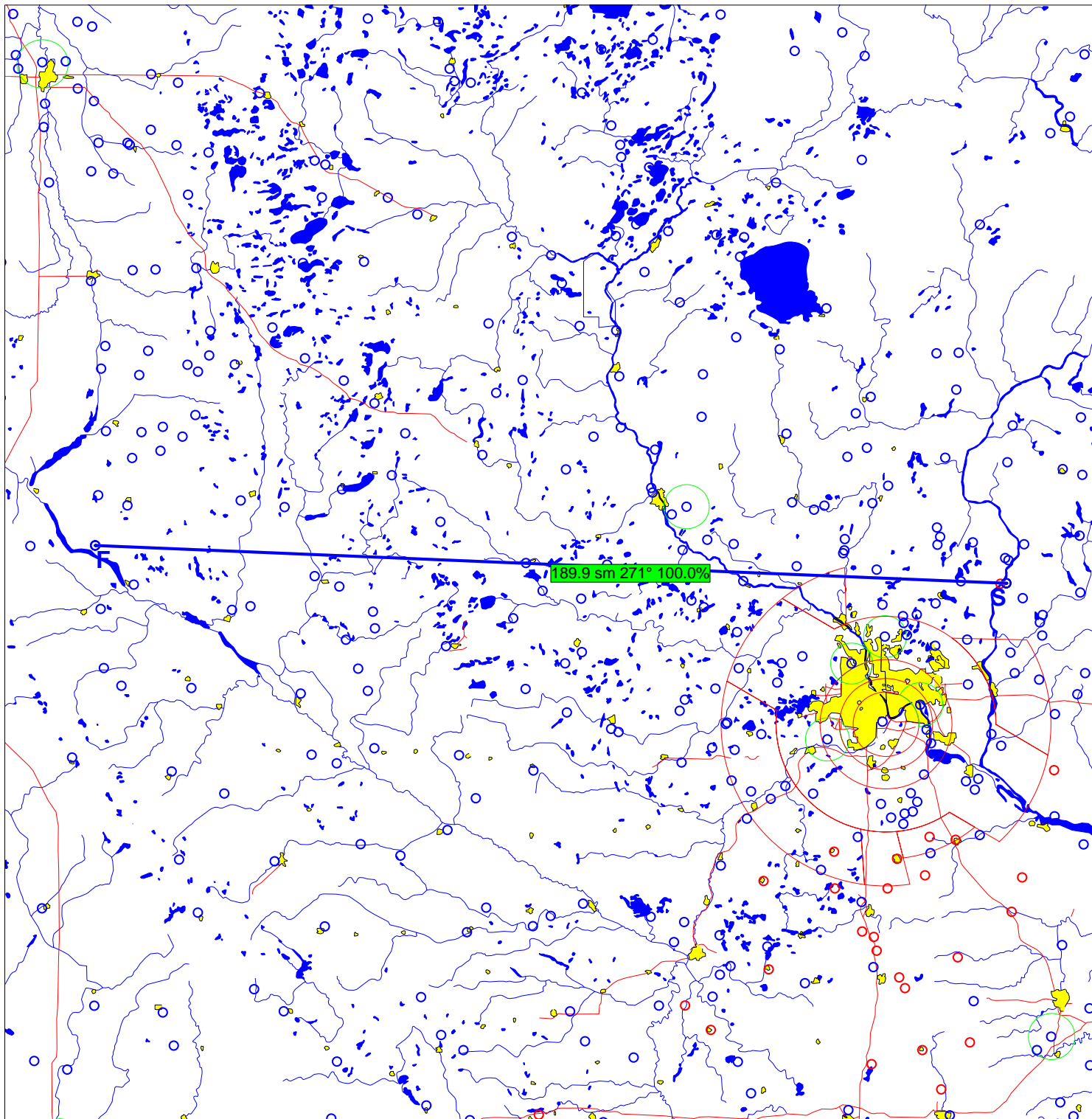
Osceola Straight Distance Tasks

Straight Distance 304.3 km			Straight course - FAI			
	Name	Latitude	Longitude	Distance	Course	Percent...
Takeoff	L O Simenstad	N45°18.601	W092°41.513			
Startpoint	L O Simenstad	N45°18.601	W092°41.513	189.7 sm	279°	100.0%
Finishpoint	Wheaton	N45°46.828	W096°32.612			
Landing	Wheaton	N45°46.828	W096°32.612			
	Total distance			189.7 sm		
	Scoring distance			189.7 sm		
	Points			-		



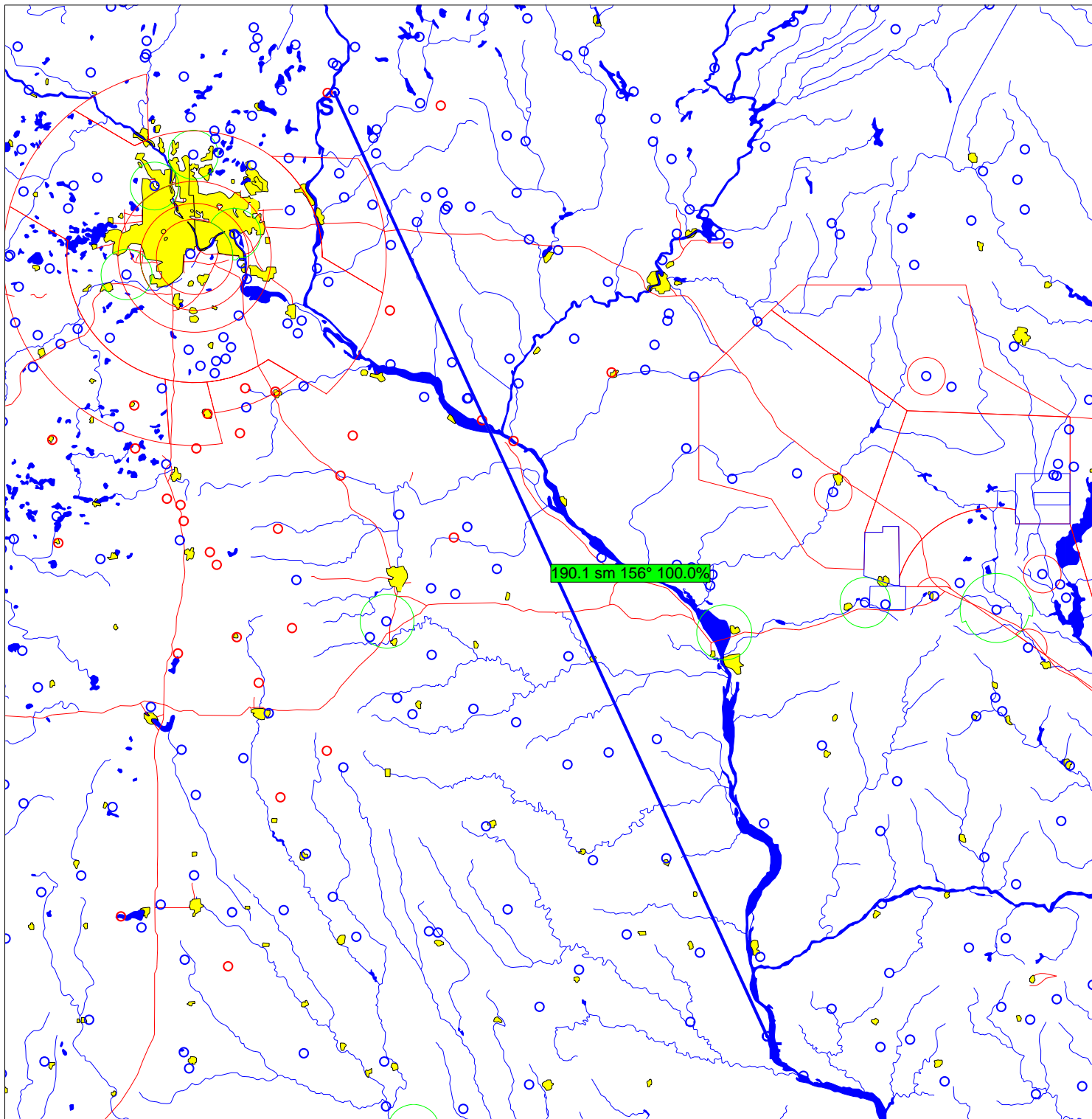
Osceola Straight Distance Tasks

Straight Distance 305.6 km		Straight course - FAI				
	Name	Latitude	Longitude	Distance	Course	Percent...
Takeoff	L O Simenstad	N45°18.601	W092°41.513			
Startpoint	L O Simenstad	N45°18.601	W092°41.513	189.9 sm	271°	100.0%
Finishpoint	Shannon MN	N45°25.614	W096°35.370			
Landing	Shannon MN	N45°25.614	W096°35.370			
	Total distance			189.9 sm		
	Scoring distance			189.9 sm		
	Points			-		



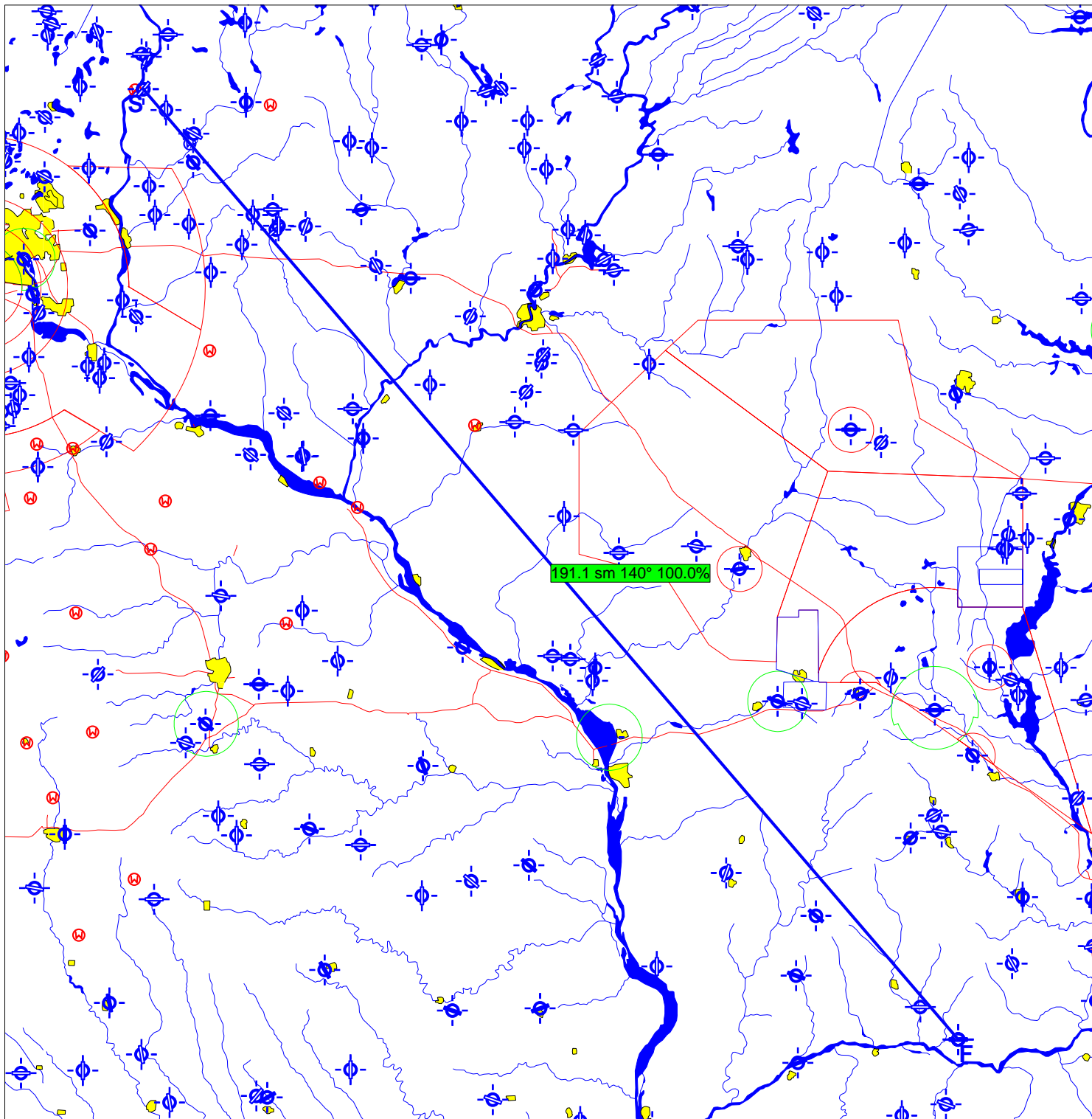
Osceola Straight Distance Tasks

Straight Distance 305.8 km			Straight course - FAI			
	Name	Latitude	Longitude	Distance	Course	Percent...
Takeoff	L O Simenstad	N45°18.601	W092°41.513			
Startpoint	L O Simenstad	N45°18.601	W092°41.513	190.1 sm	156°	100.0%
Finishpoint	Gaa Private	N42°48.533	W091°05.891			
Landing	Gaa Private	N42°48.533	W091°05.891			
	Total distance			190.1 sm		
	Scoring distance			190.1 sm		
	Points			-		



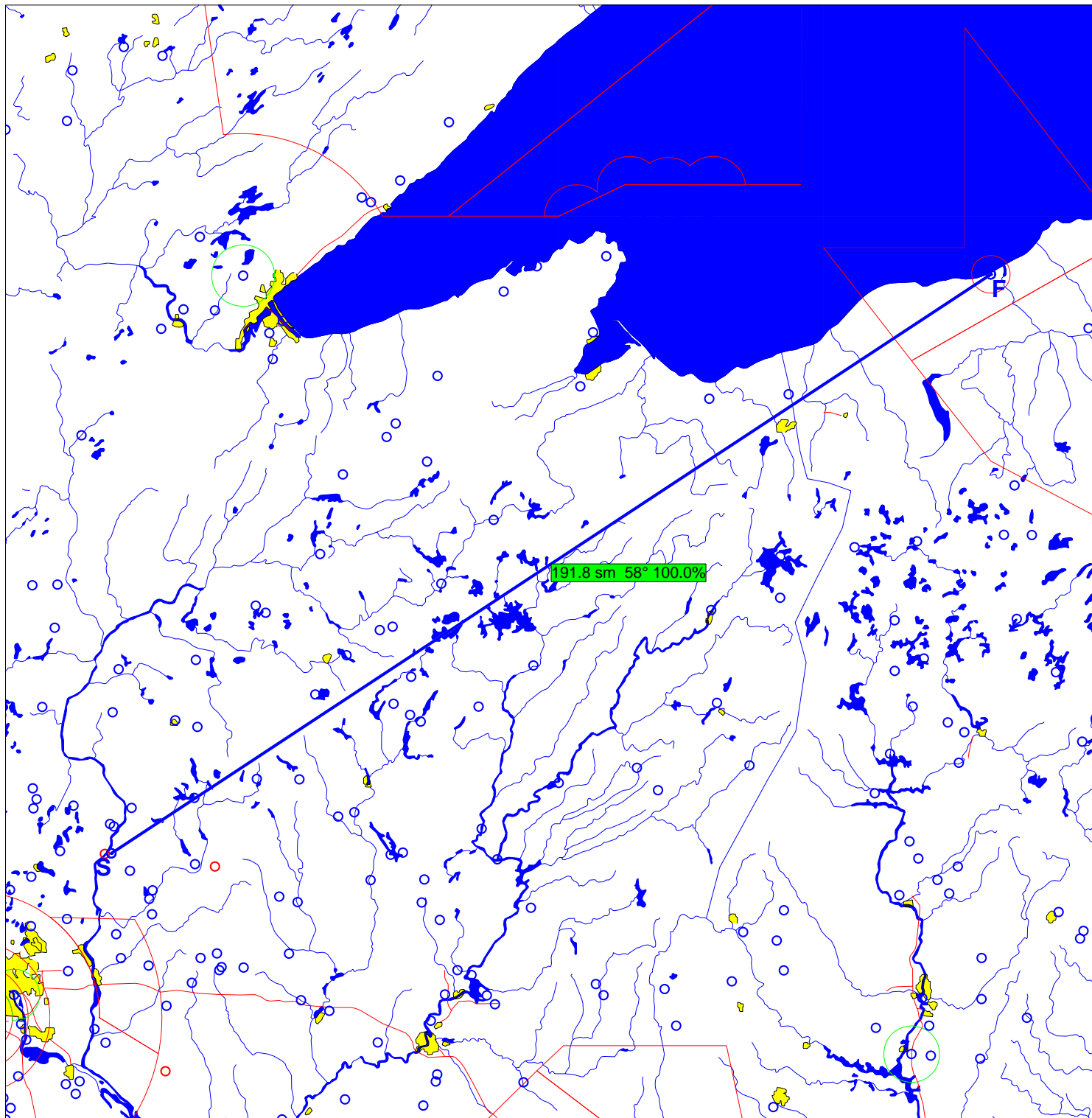
Osceola Straight Distance Tasks

Straight Distance 307.4 km			Straight course - FAI			
	Name	Latitude	Longitude	Distance	Course	Percent...
Takeoff	L O Simenstad	N45°18.601	W092°41.513			
Startpoint	L O Simenstad	N45°18.601	W092°41.513	191.1 sm	140°	100.0%
Finishpoint	Tri-County WI	N43°12.705	W090°10.893			
Landing	Tri-County WI	N43°12.705	W090°10.893			
	Total distance			191.1 sm		
	Scoring distance			191.1 sm		
	Points			-		



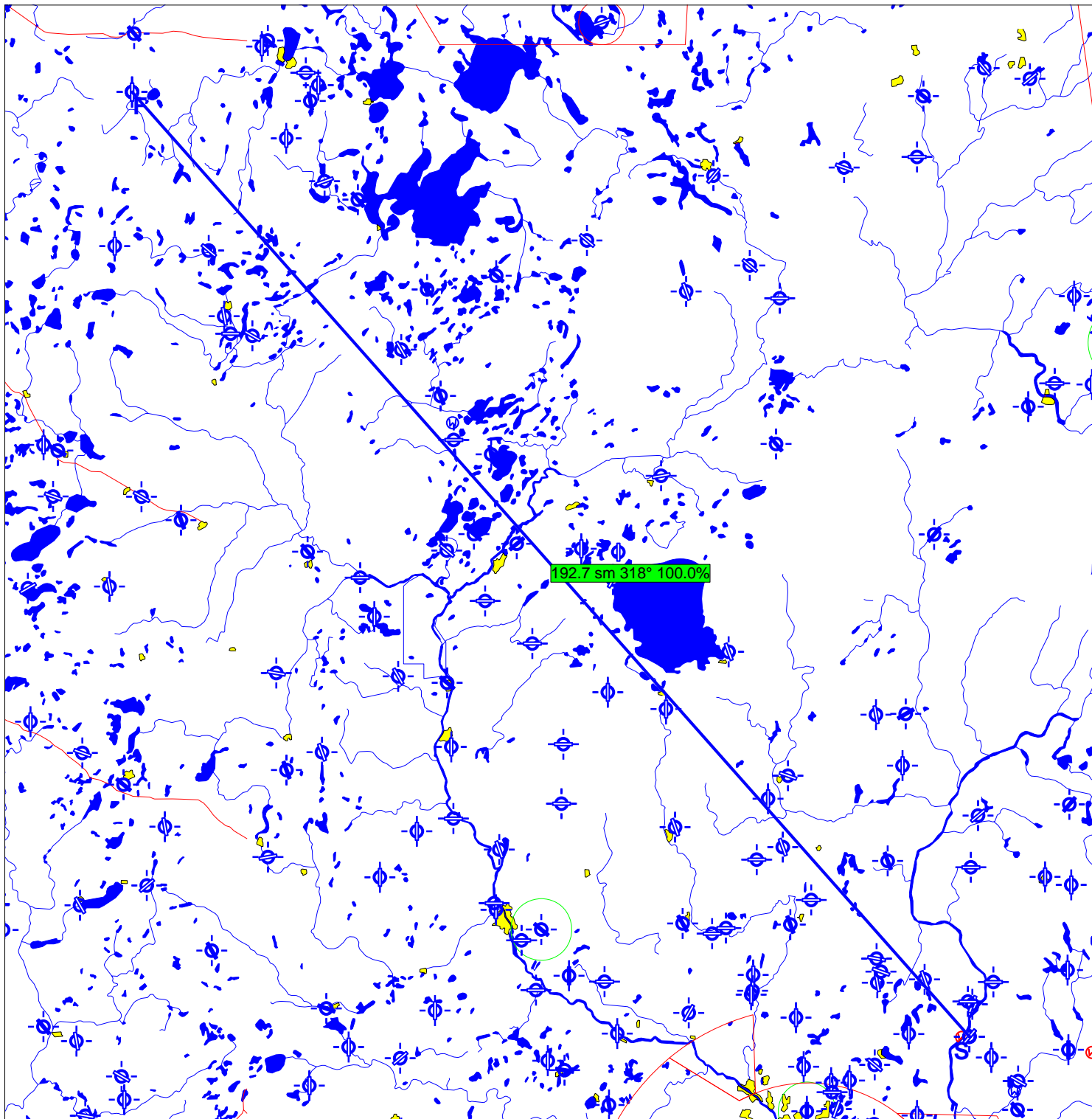
Osceola Straight Distance Tasks

Straight Distance 308.6 km			Straight course - FAI			
	Name	Latitude	Longitude	Distance	Course	Percent...
Takeoff	L O Simenstad	N45°18.601	W092°41.513			
Startpoint	L O Simenstad	N45°18.601	W092°41.513	191.8 sm	58°	100.0%
Finishpoint	Ontonagon County-Schuster	N46°50.728	W089°22.025			
Landing	Ontonagon County-Schuster	N46°50.728	W089°22.025			
	Total distance			191.8 sm		
	Scoring distance			191.8 sm		
	Points			-		



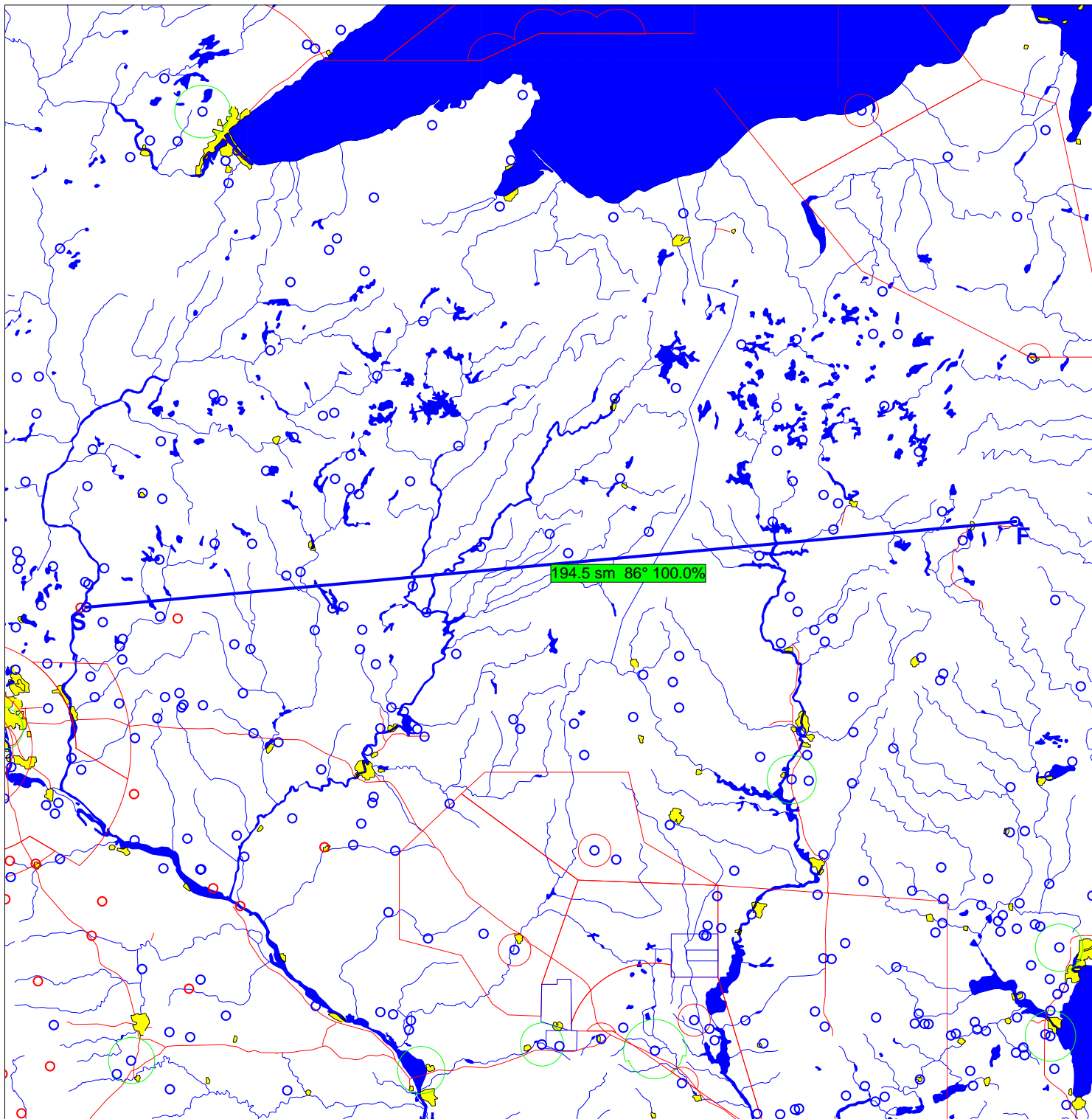
Osceola Straight Distance Tasks

Straight Distance 310.1 km			Straight course - FAI			
	Name	Latitude	Longitude	Distance	Course	Percent...
Takeoff	L O Simenstad	N45°18.601	W092°41.513			
Startpoint	L O Simenstad	N45°18.601	W092°41.513	192.7 sm	318°	100.0%
Finishpoint	Hoiland	N47°23.747	W095°22.051			
Landing	Hoiland	N47°23.747	W095°22.051			
	Total distance			192.7 sm		
	Scoring distance			192.7 sm		
	Points			-		



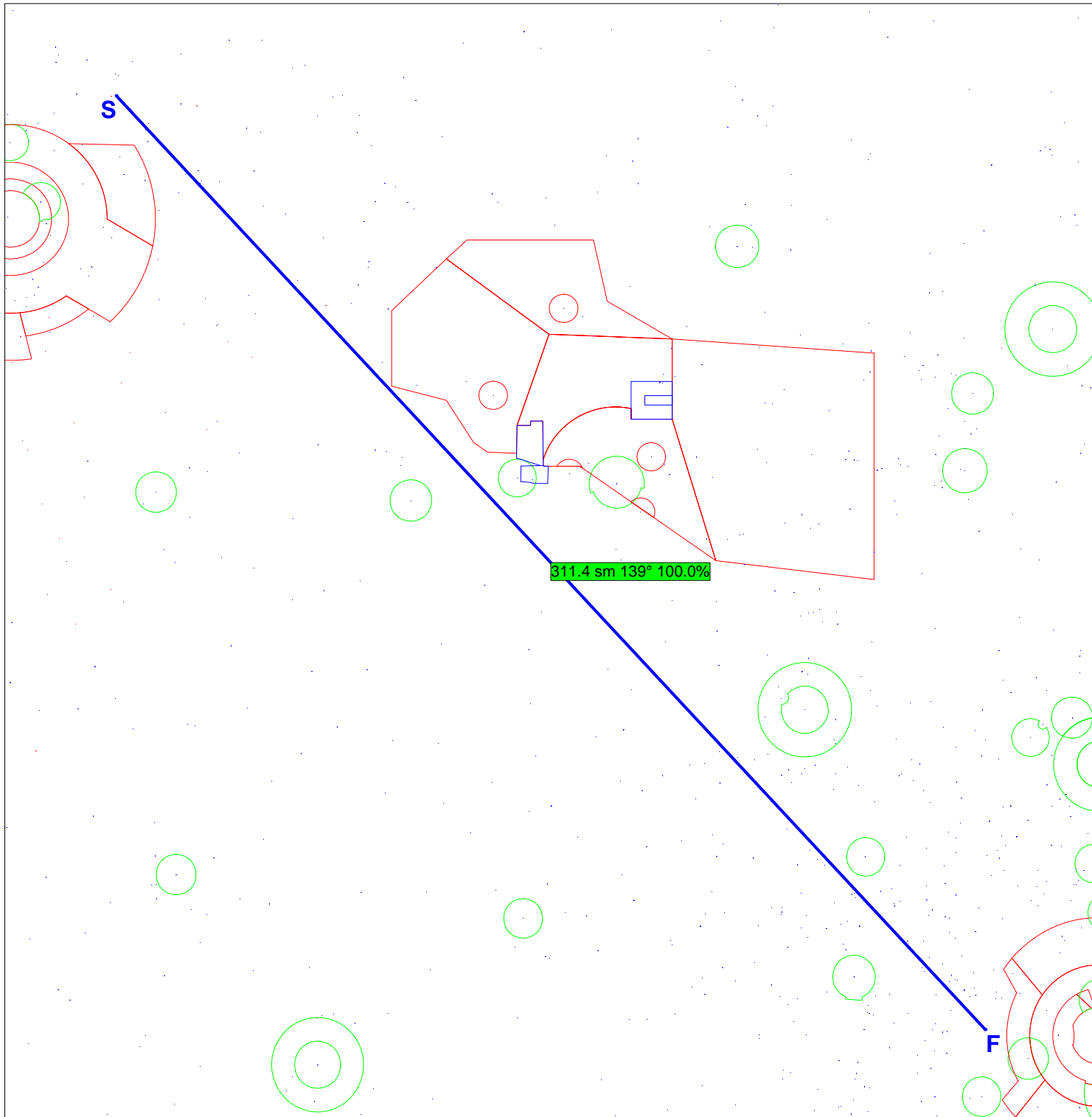
Osceola Straight Distance Tasks

Straight Distance 313.0 km			Straight course - FAI			
	Name	Latitude	Longitude	Distance	Course	Percent...
Takeoff	L O Simenstad	N45°18.601	W092°41.513			
Startpoint	L O Simenstad	N45°18.601	W092°41.513	194.5 sm	86°	100.0%
Finishpoint	Heritage Acres	N45°34.498	W088°42.507			
Landing	Heritage Acres	N45°34.498	W088°42.507			
	Total distance			194.5 sm		
	Scoring distance			194.5 sm		
	Points			-		



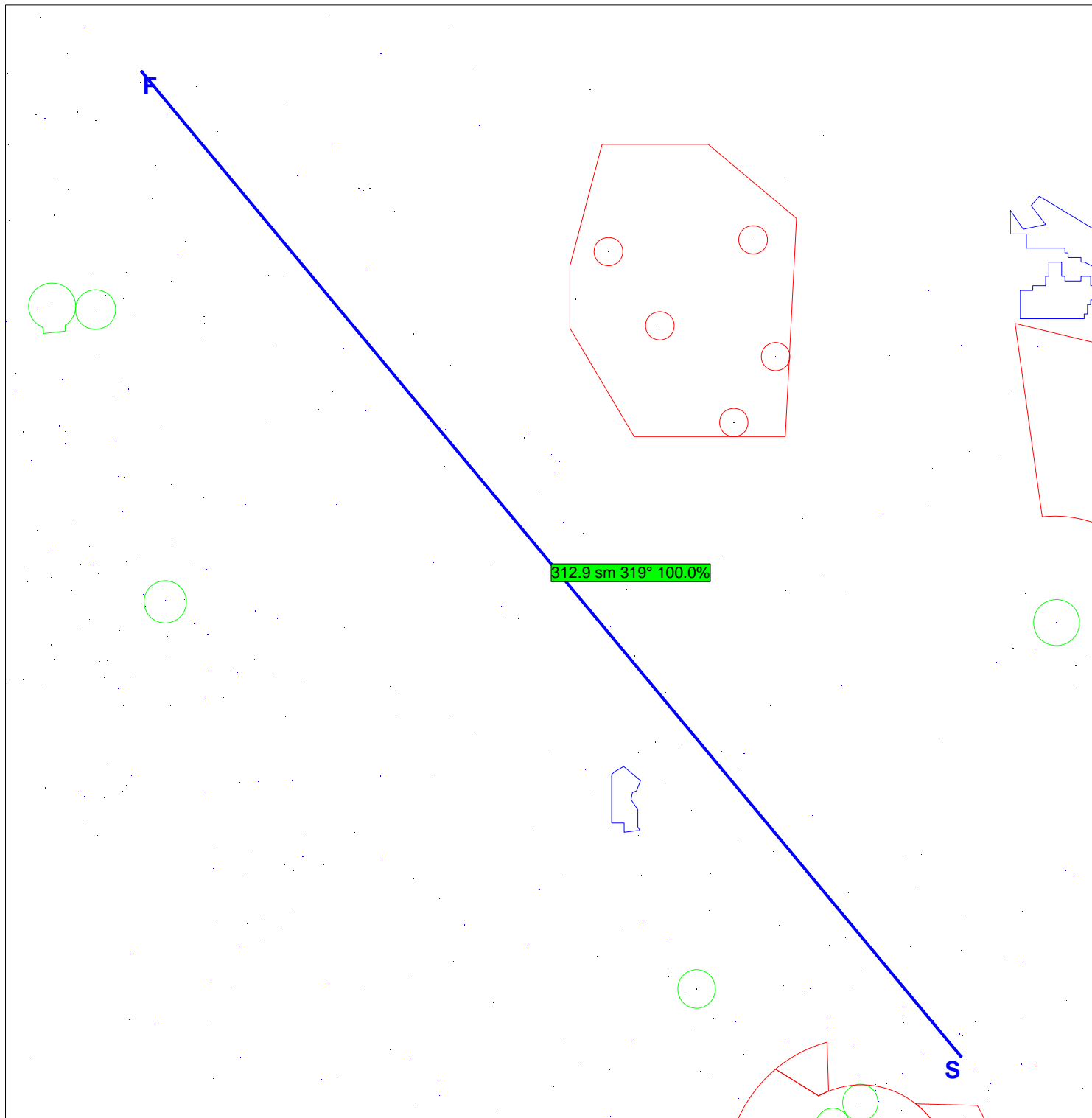
Osceola Straight Distance Tasks

Straight Distance 501.0 km			Straight course - FAI			
	Name	Latitude	Longitude	Distance	Course	Percent...
Takeoff	L O Simenstad	N45°18.601	W092°41.513			
Startpoint	L O Simenstad	N45°18.601	W092°41.513	311.4 sm	139°	100.0%
Finishpoint	Olson IL	N42°00.535	W088°27.455			
Landing	Olson IL	N42°00.535	W088°27.455			
	Total distance			311.4 sm		
	Scoring distance			311.4 sm		
	Points			-		



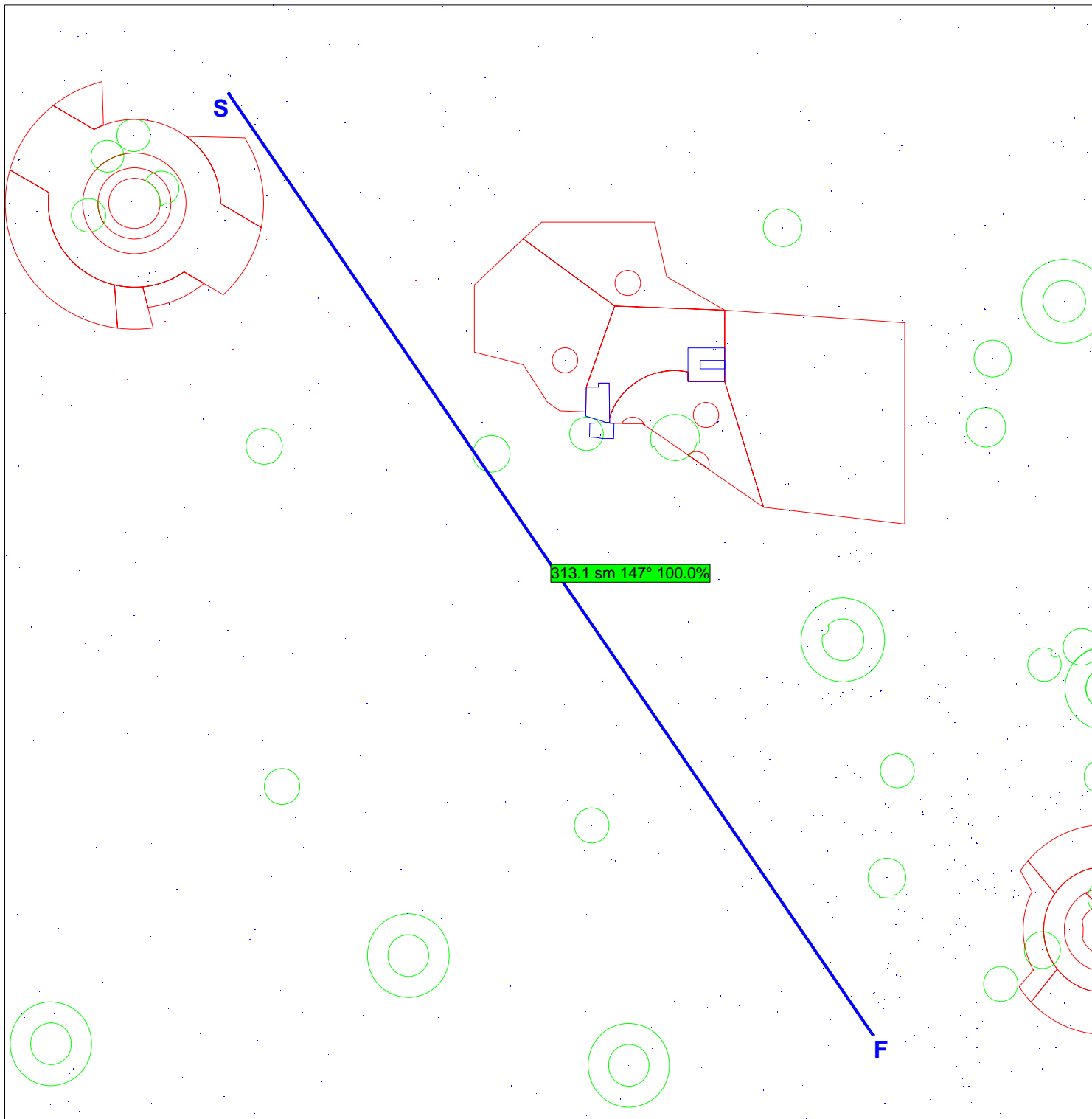
Osceola Straight Distance Tasks

Straight Distance 503.5 km			Straight course - FAI			
	Name	Latitude	Longitude	Distance	Course	Percent...
Takeoff	L O Simenstad	N45°18.601	W092°41.513			
Startpoint	L O Simenstad	N45°18.601	W092°41.513	312.9 sm	319°	100.0%
Finishpoint	Maurice Sugden Flying Service	N48°47.382	W096°56.153			
Landing	Maurice Sugden Flying Service	N48°47.382	W096°56.153			
	Total distance			312.9 sm		
	Scoring distance			312.9 sm		
	Points			-		



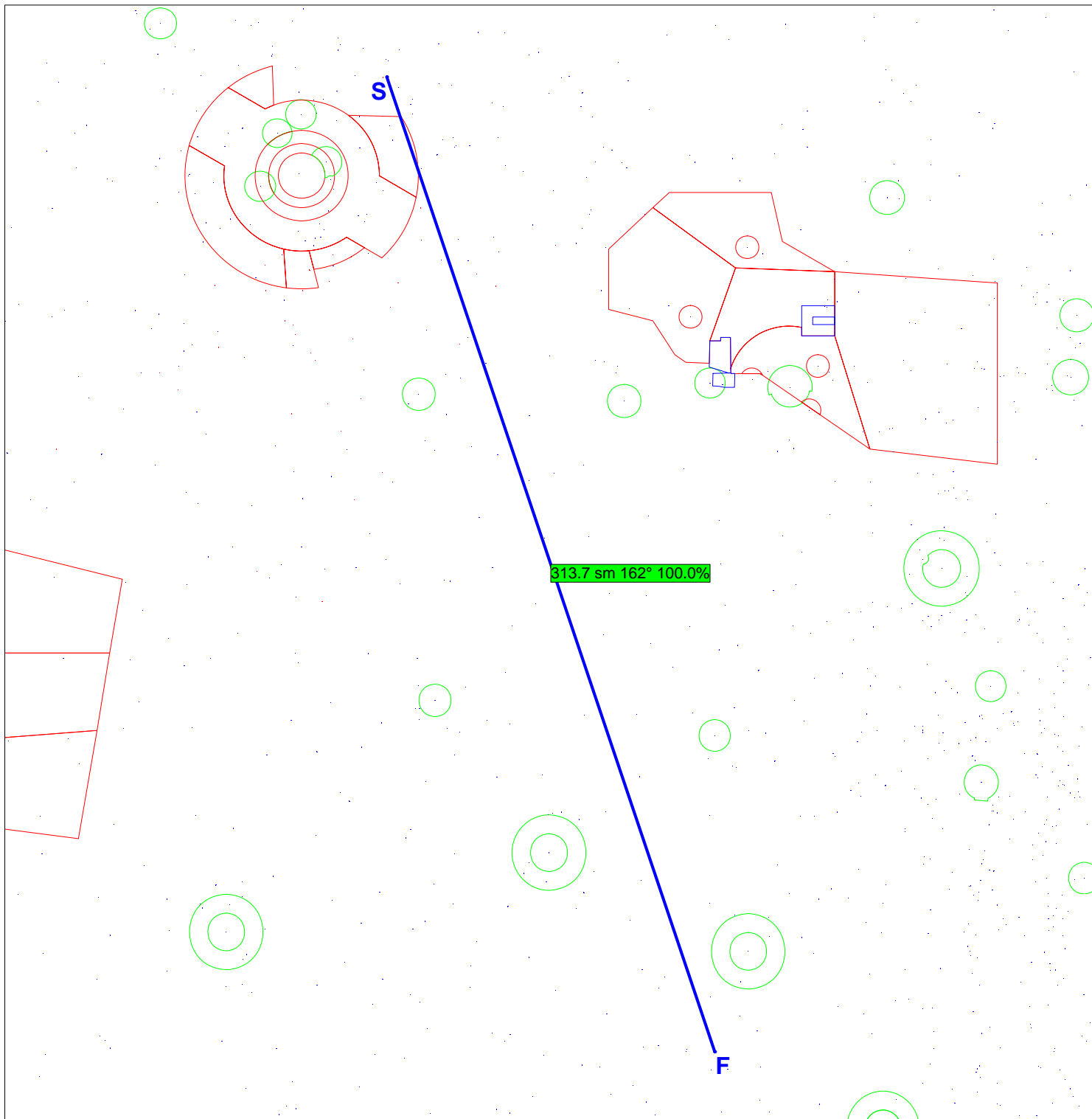
Osceola Straight Distance Tasks

Straight Distance 503.7 km			Straight course - FAI			
	Name	Latitude	Longitude	Distance	Course	Percent...
Takeoff	L O Simenstad	N45°18.601	W092°41.513			
Startpoint	L O Simenstad	N45°18.601	W092°41.513	313.1 sm	147°	100.0%
Finishpoint	Otterbach Farm	N41°34.152	W089°10.422			
Landing	Otterbach Farm	N41°34.152	W089°10.422			
	Total distance			313.1 sm		
	Scoring distance			313.1 sm		
	Points			-		



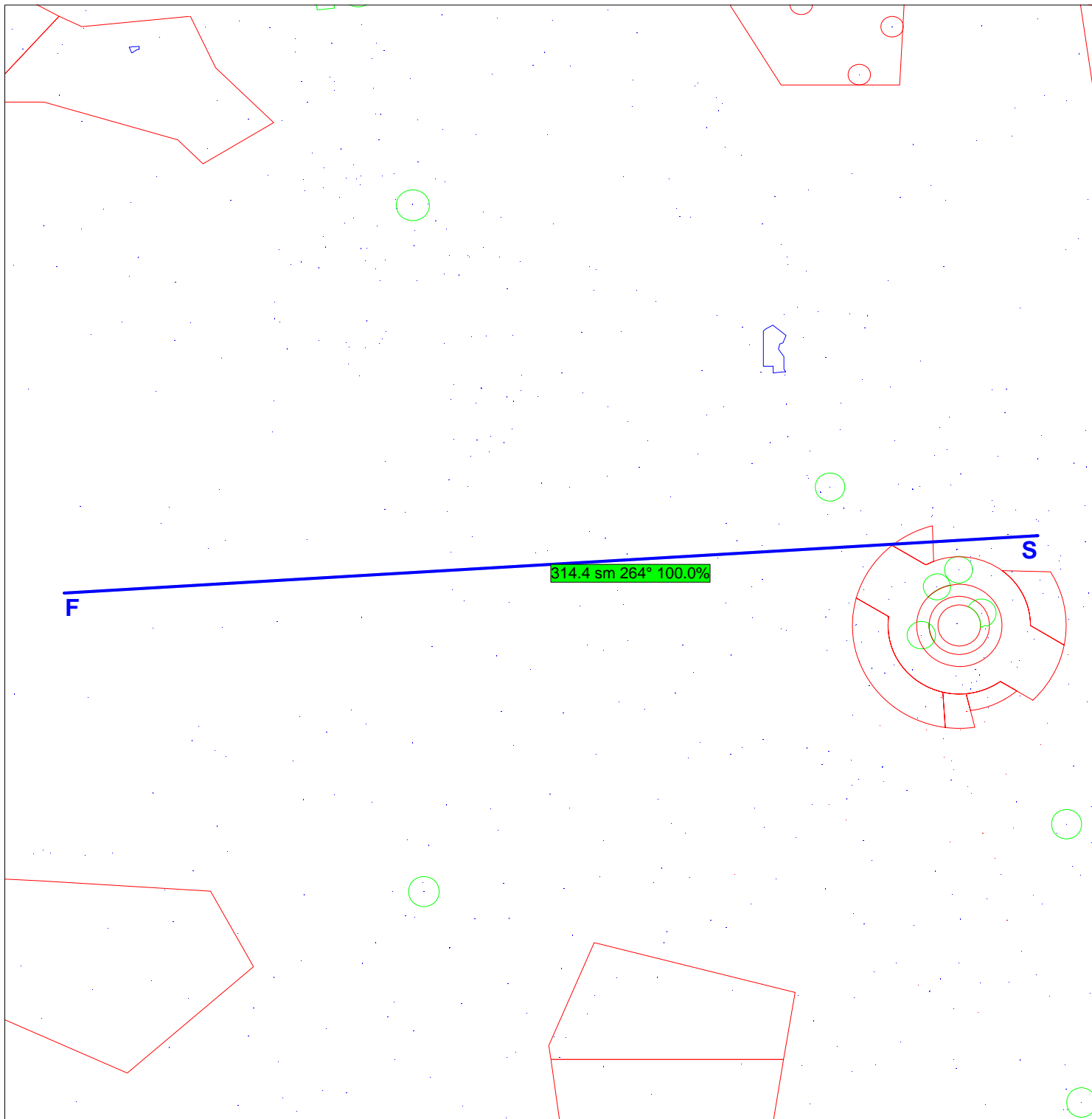
Osceola Straight Distance Tasks

Straight Distance 504.7 km			Straight course - FAI			
	Name	Latitude	Longitude	Distance	Course	Percent...
Takeoff	L O Simenstad	N45°18.601	W092°41.513			
Startpoint	L O Simenstad	N45°18.601	W092°41.513	313.7 sm	162°	100.0%
Finishpoint	Gibson RLA	N41°00.302	W090°42.508			
Landing	Gibson RLA	N41°00.302	W090°42.508			
	Total distance			313.7 sm		
	Scoring distance			313.7 sm		
	Points			-		



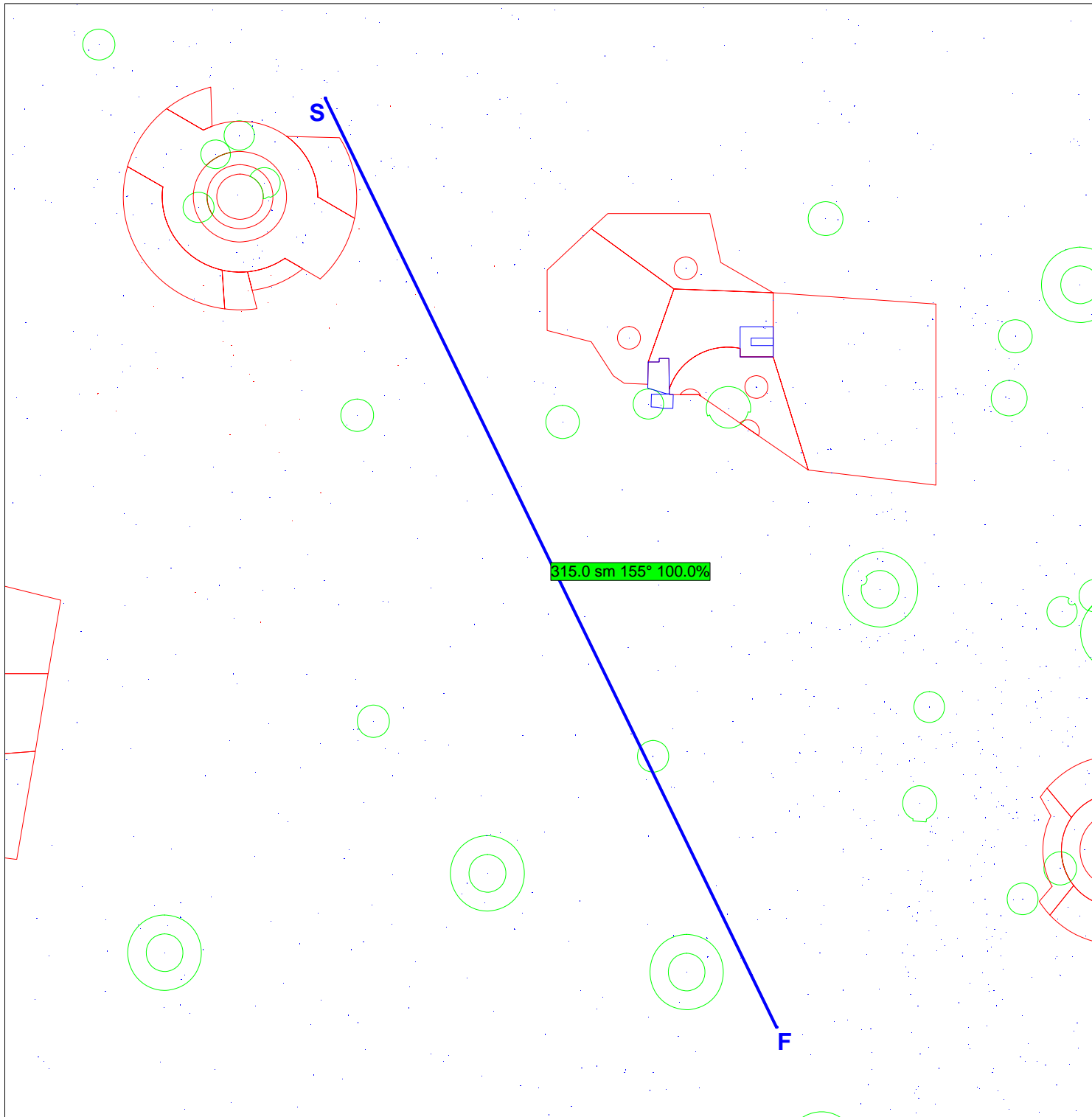
Osceola Straight Distance Tasks

Straight Distance 505.8 km			Straight course - FAI			
	Name	Latitude	Longitude	Distance	Course	Percent...
Takeoff	L O Simenstad	N45°18.601	W092°41.513			
Startpoint	L O Simenstad	N45°18.601	W092°41.513	314.4 sm	264°	100.0%
Finishpoint	Faulkton	N45°01.915	W099°06.940			
Landing	Faulkton	N45°01.915	W099°06.940			
	Total distance			314.4 sm		
	Scoring distance			314.4 sm		
	Points			-		



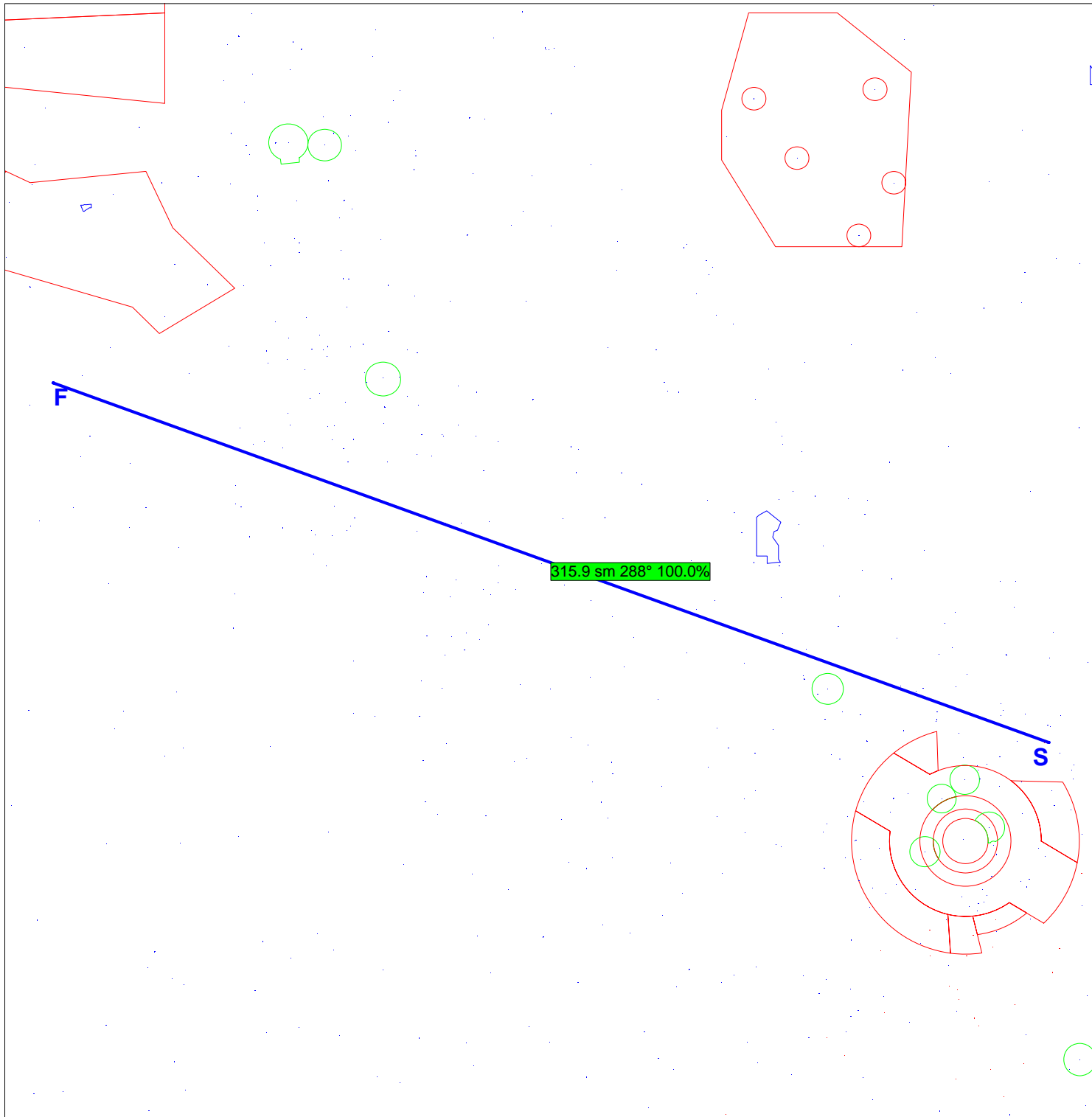
Osceola Straight Distance Tasks

Straight Distance 506.9 km			Straight course - FAI			
	Name	Latitude	Longitude	Distance	Course	Percent...
Takeoff	L O Simenstad	N45°18.601	W092°41.513			
Startpoint	L O Simenstad	N45°18.601	W092°41.513	315.0 sm	155°	100.0%
Finishpoint	Kewanee	N41°12.312	W089°57.832			
Landing	Kewanee	N41°12.312	W089°57.832			
	Total distance			315.0 sm		
	Scoring distance			315.0 sm		
	Points			-		



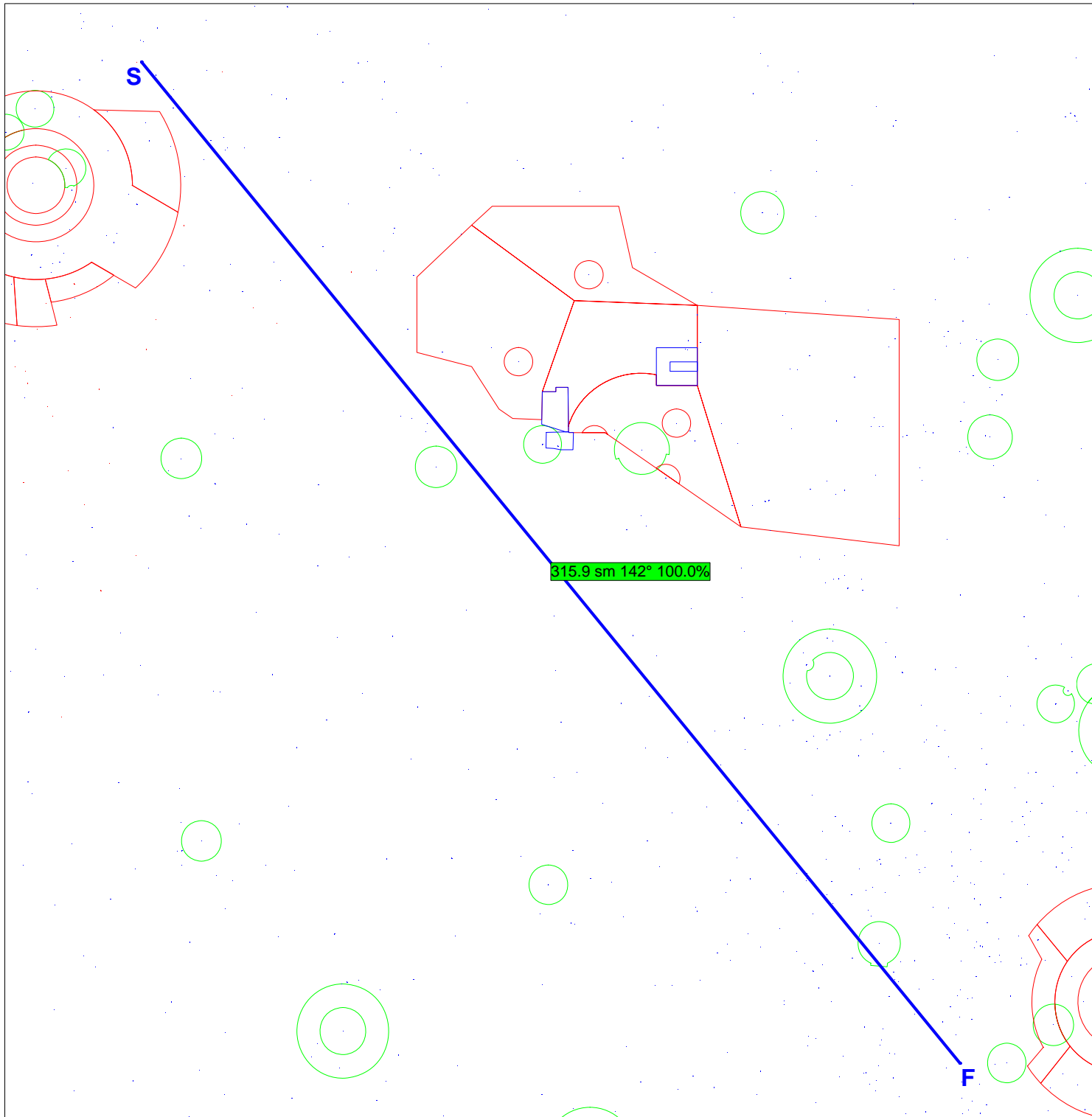
Osceola Straight Distance Tasks

Straight Distance 508.3 km			Straight course - FAI			
	Name	Latitude	Longitude	Distance	Course	Percent...
Takeoff	L O Simenstad	N45°18.601	W092°41.513			
Startpoint	L O Simenstad	N45°18.601	W092°41.513	315.9 sm	288°	100.0%
Finishpoint	Johnson ND 1	N46°53.916	W098°51.523			
Landing	Johnson ND 1	N46°53.916	W098°51.523			
	Total distance			315.9 sm		
	Scoring distance			315.9 sm		
	Points			-		



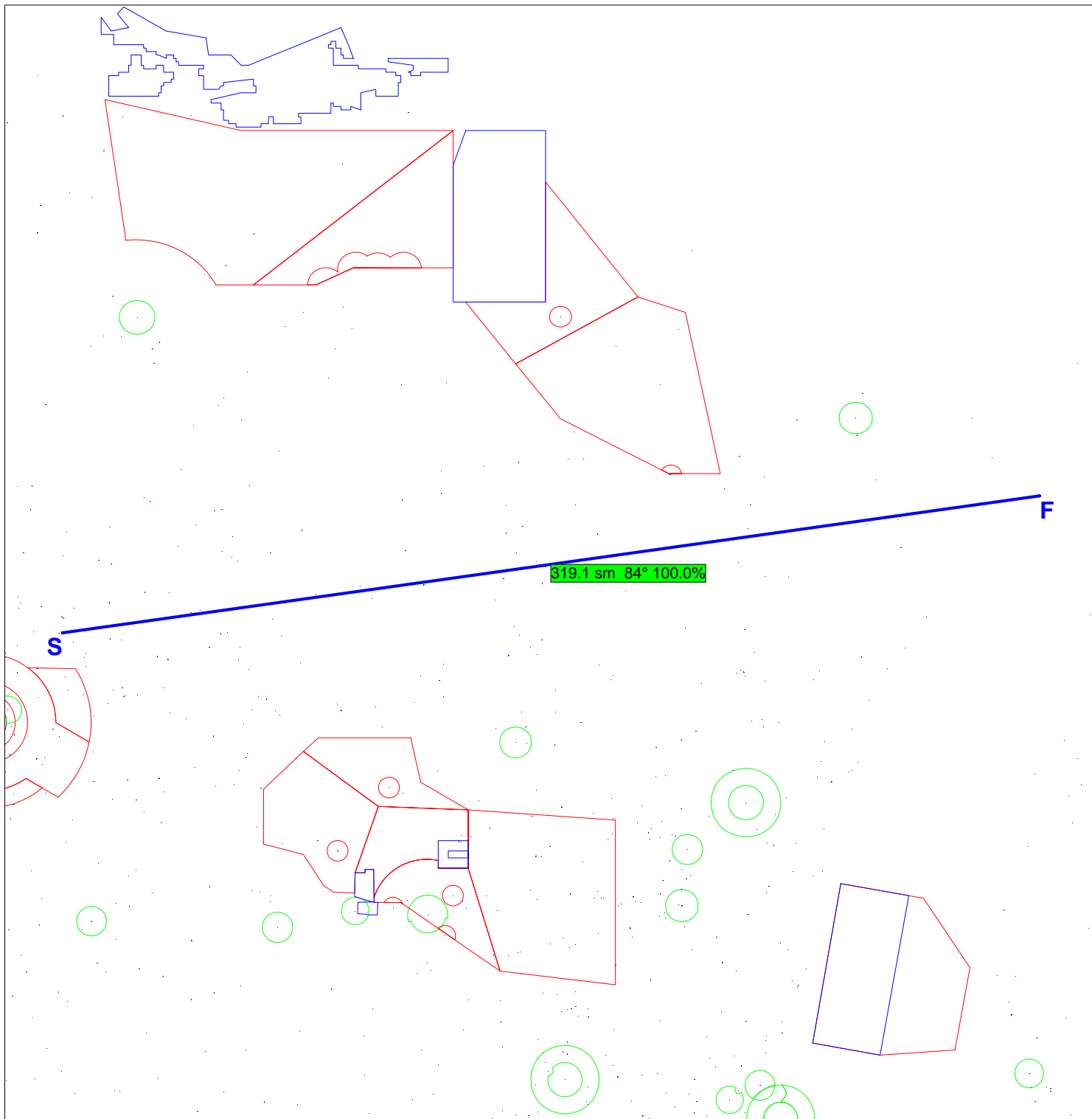
Osceola Straight Distance Tasks

Straight Distance 508.3 km_1			Straight course - FAI			
	Name	Latitude	Longitude	Distance	Course	Percent...
Takeoff	L O Simenstad	N45°18.601	W092°41.513			
Startpoint	L O Simenstad	N45°18.601	W092°41.513	315.9 sm	142°	100.0%
Finishpoint	Hinckley	N41°46.252	W088°42.205			
Landing	Hinckley	N41°46.252	W088°42.205			
	Total distance			315.9 sm		
	Scoring distance			315.9 sm		
	Points			-		



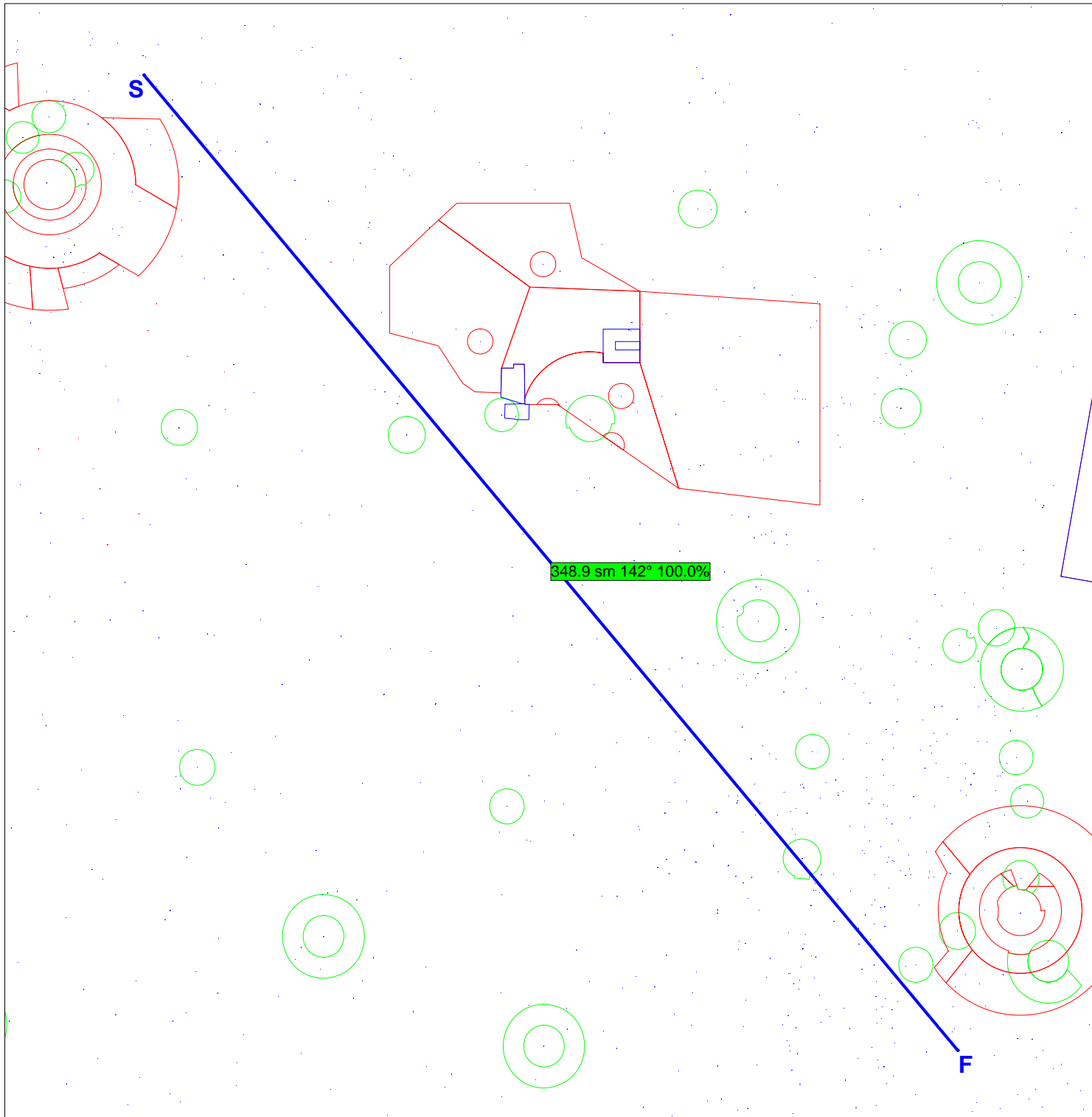
Osceola Straight Distance Tasks

Straight Distance 513.5 km			Straight course - FAI			
	Name	Latitude	Longitude	Distance	Course	Percent...
Takeoff	L O Simenstad	N45°18.601	W092°41.513			
Startpoint	L O Simenstad	N45°18.601	W092°41.513	319.1 sm	84°	100.0%
Finishpoint	Schoolcraft County	N45°58.478	W086°10.310			
Landing	Schoolcraft County	N45°58.478	W086°10.310			
	Total distance			319.1 sm		
	Scoring distance			319.1 sm		
	Points			-		



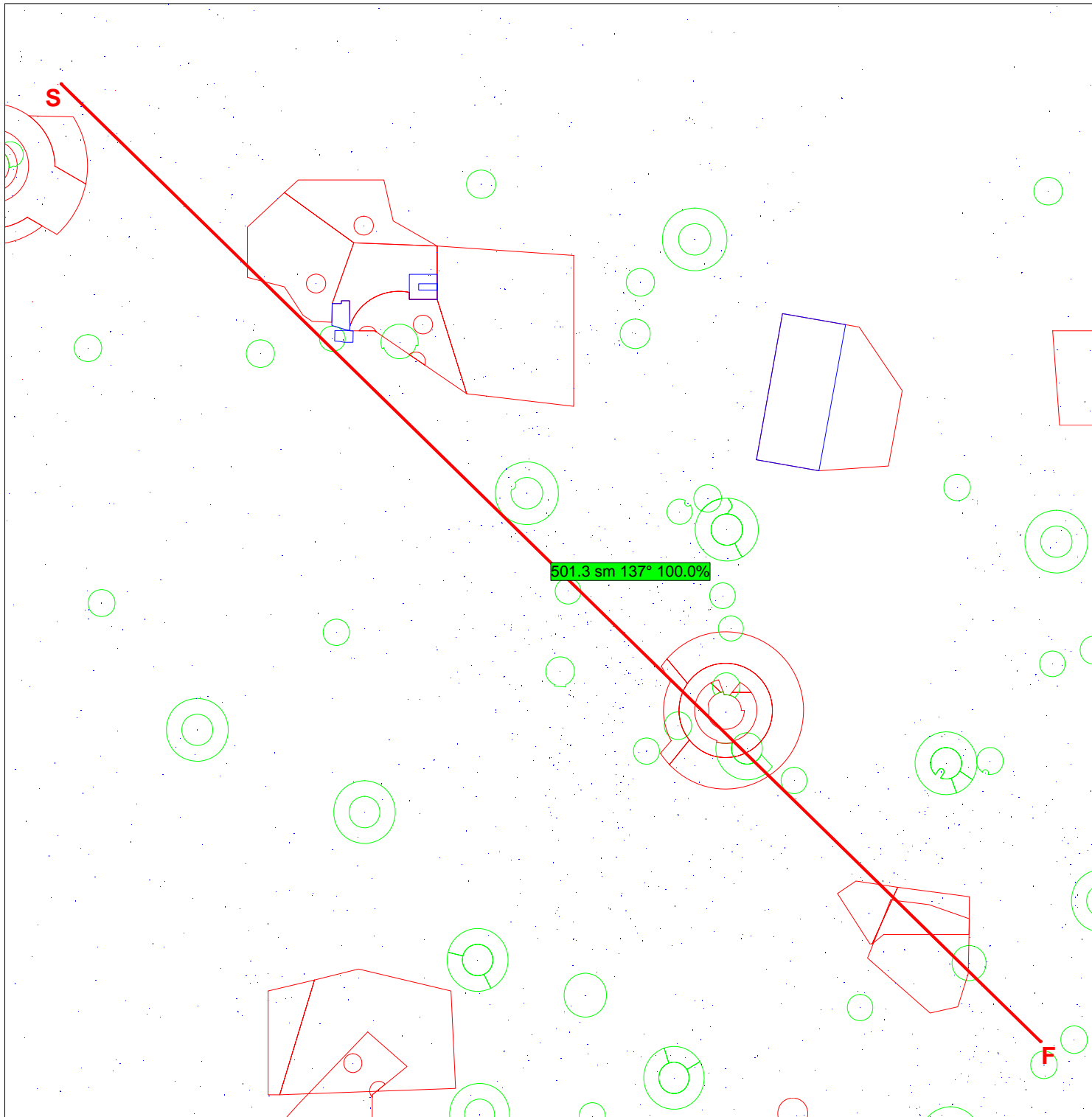
Osceola Straight Distance Tasks

Straight Distance 561.4 km			Straight course - FAI			
	Name	Latitude	Longitude	Distance	Course	Percent...
Takeoff	L O Simenstad	N45°18.601	W092°41.513			
Startpoint	L O Simenstad	N45°18.601	W092°41.513	348.9 sm	142°	100.0%
Finishpoint	Chicago Glider Club	N41°25.919	W088°14.837			
Landing	Chicago Glider Club	N41°25.919	W088°14.837			
	Total distance			348.9 sm		
	Scoring distance			348.9 sm		
	Points			-		



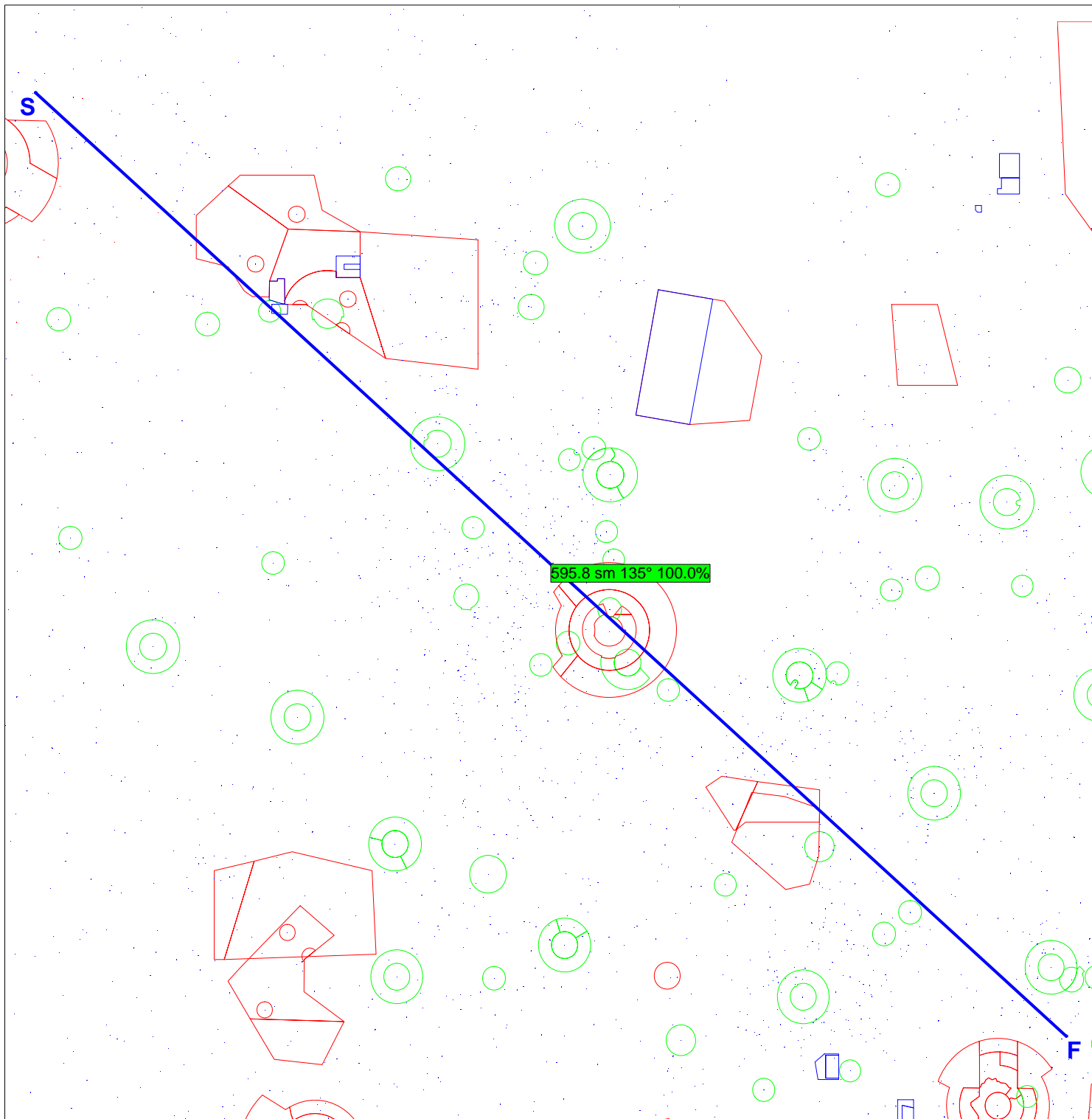
Osceola Straight Distance Tasks

Route			Straight course - FAI			
	Name	Latitude	Longitude	Distance	Course	Percent...
Takeoff	L O Simenstad	N45°18.601	W092°41.513			
Startpoint	L O Simenstad	N45°18.601	W092°41.513	501.3 sm	137°	100.0%
Finishpoint	Alexandria IN	N40°13.951	W085°38.252			
Landing	Alexandria IN	N40°13.951	W085°38.252			
	Total distance			501.3 sm		
	Scoring distance			501.3 sm		
	Points			-		



Osceola Straight Distance Tasks

Straight Distance 958.7 km			Straight course - FAI			
	Name	Latitude	Longitude	Distance	Course	Percent...
Takeoff	L O Simenstad	N45°18.601	W092°41.513			
Startpoint	L O Simenstad	N45°18.601	W092°41.513	595.8 sm	135°	100.0%
Finishpoint	Caesar Creek	N39°28.604	W084°05.630			
Landing	Caesar Creek	N39°28.604	W084°05.630			
	Total distance			595.8 sm		
	Scoring distance			595.8 sm		
	Points			-		



Osceola Straight Distance Tasks

Straight Distance 1009.3 km			Straight course - FAI			
	Name	Latitude	Longitude	Distance	Course	Percent...
Takeoff	L O Simenstad	N45°18.601	W092°41.513			
Startpoint	L O Simenstad	N45°18.601	W092°41.513	627.3 sm	134°	100.0%
Finishpoint	Unger	N39°21.587	W083°25.062			
Landing	Unger	N39°21.587	W083°25.062			
	Total distance			627.3 sm		
	Scoring distance			627.3 sm		
	Points			-		

