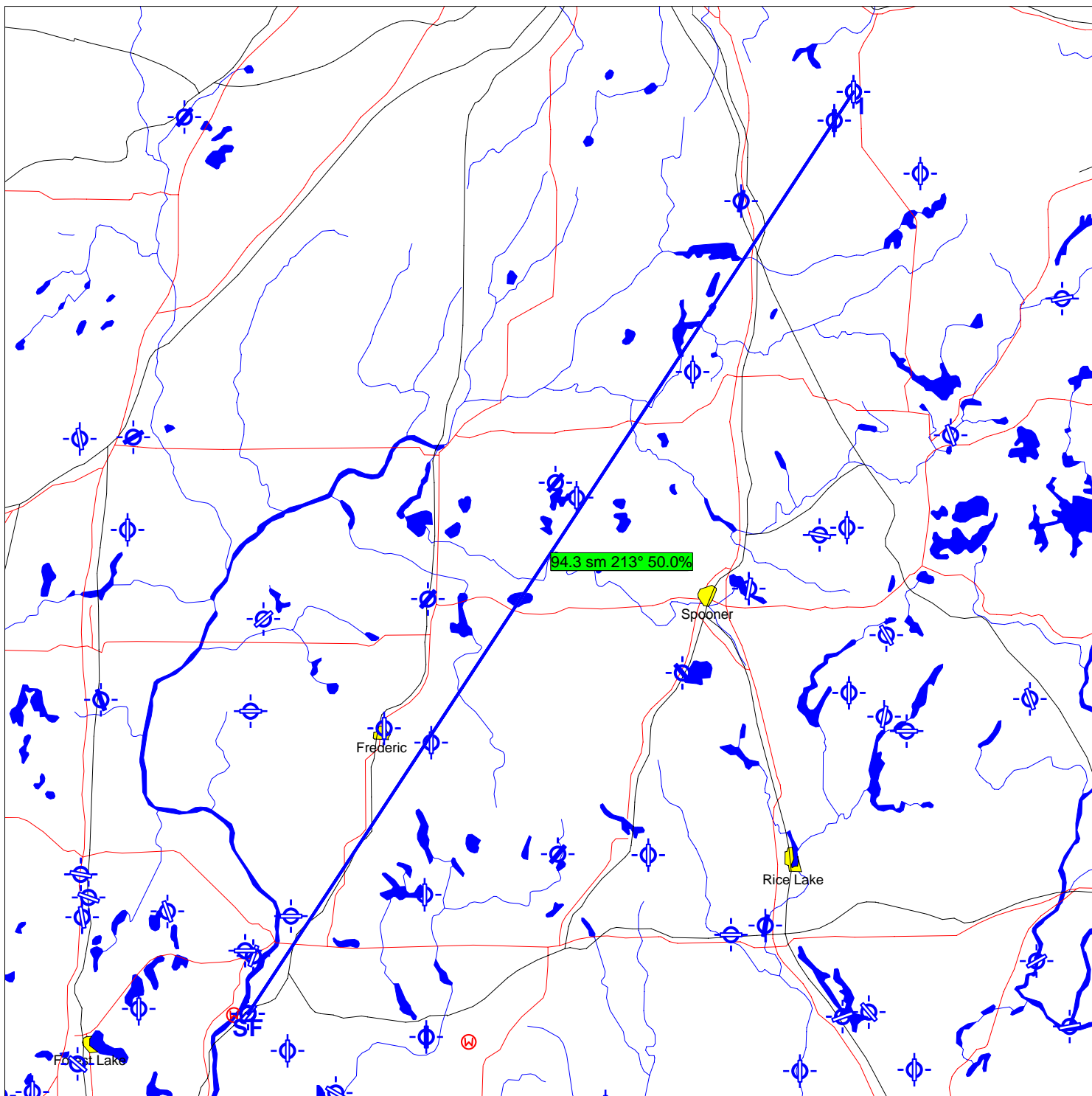


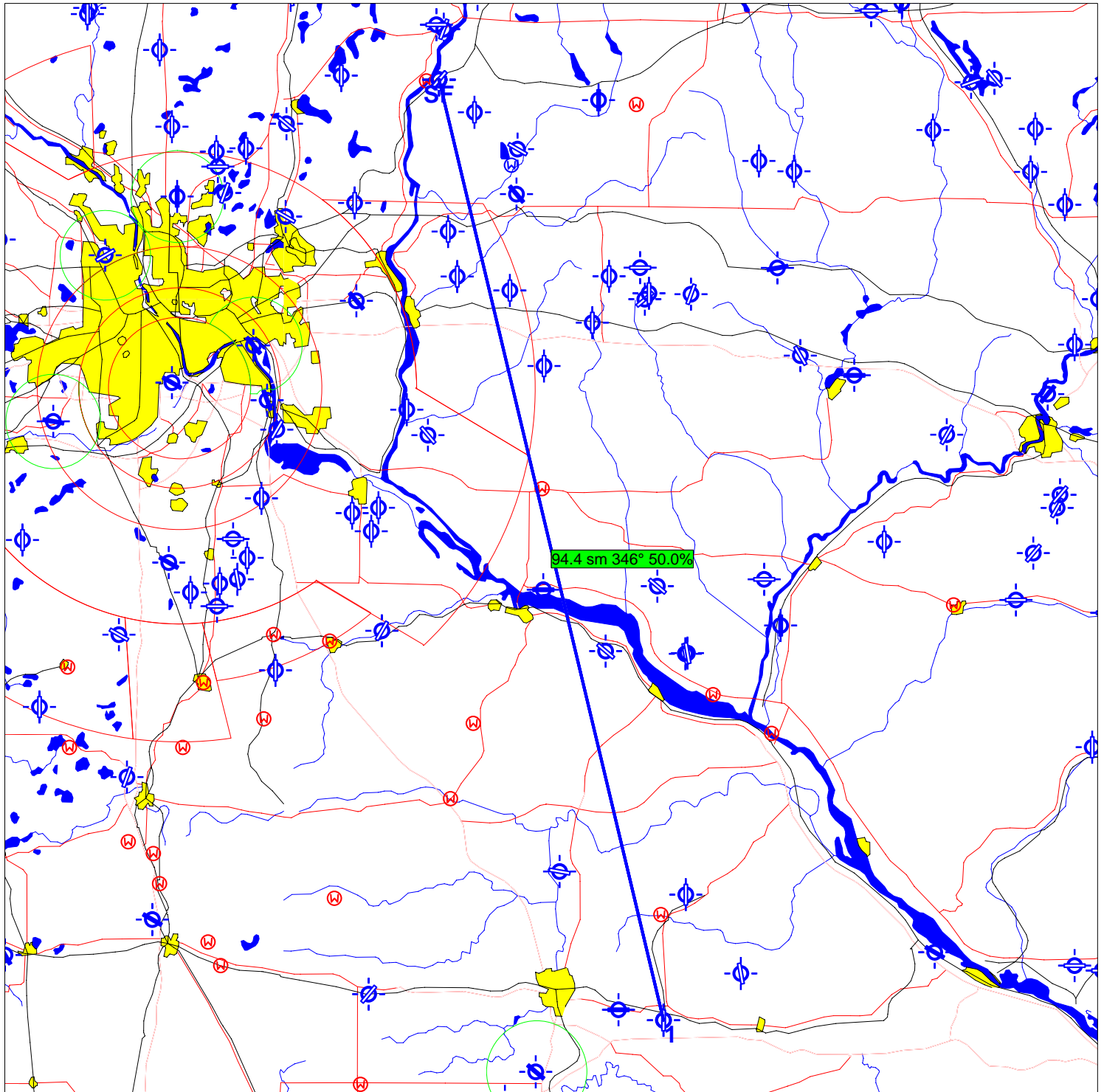
Osceola - Out & Return Tasks

Out and Return 303.4 km			Out and return - FAI			
	Name	Latitude	Longitude	Distance	Course	Percent...
Takeoff	L O Simenstad	N45°18.601	W092°41.513			
Startpoint	L O Simenstad	N45°18.601	W092°41.513	94.3 sm	34°	50.0%
1. Turnpoint	Cedar Island	N46°26.997	W091°37.012	94.3 sm	213°	50.0%
Finishpoint	L O Simenstad	N45°18.601	W092°41.513			
Landing	L O Simenstad	N45°18.601	W092°41.513			
Total distance				188.6 sm		
Scoring distance				188.6 sm		
Points				-		



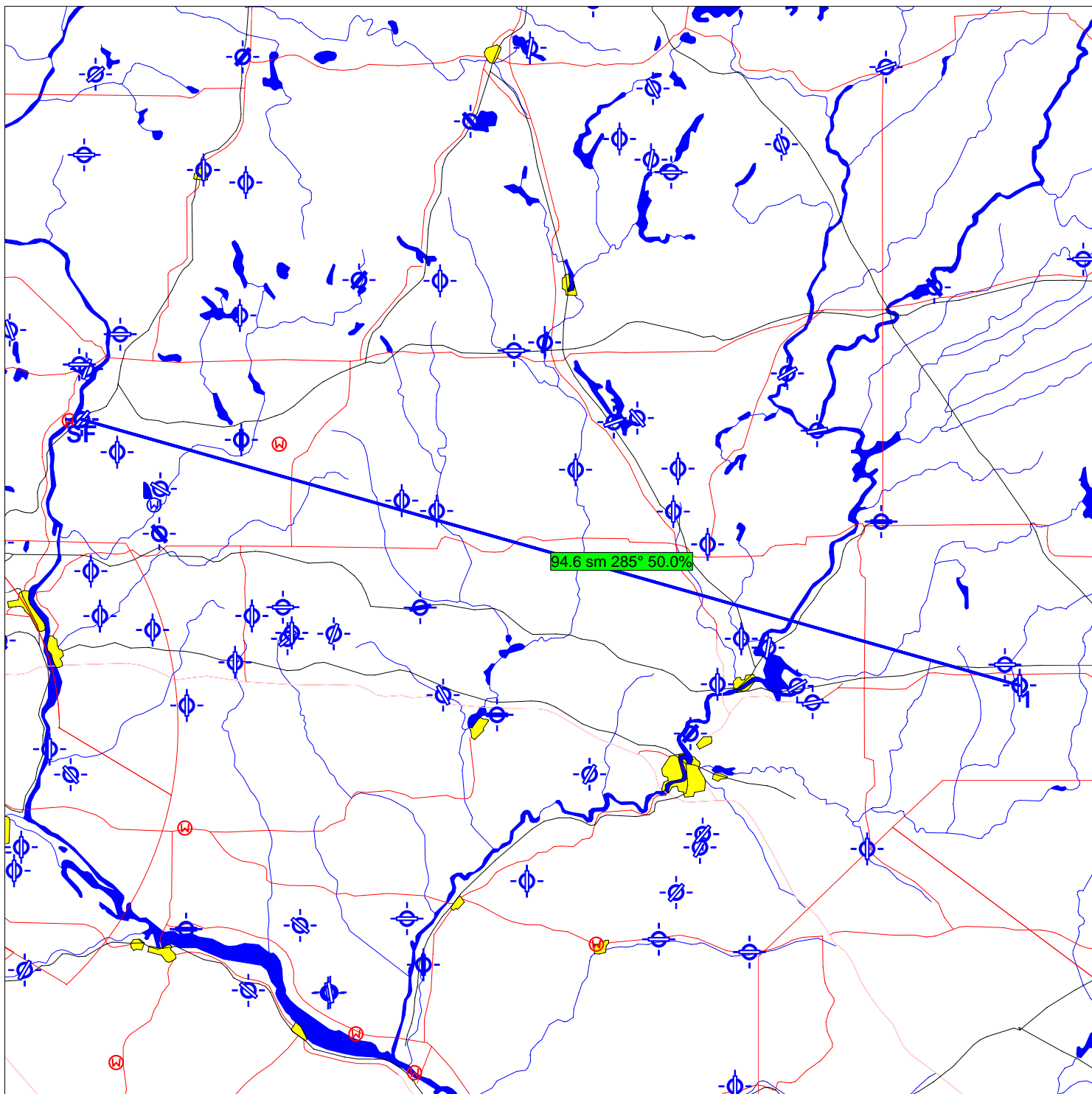
Osceola - Out & Return Tasks

Out and Return 303.7 km			Out and return - FAI			
	Name	Latitude	Longitude	Distance	Course	Percent...
Takeoff	L O Simenstad	N45°18.601	W092°41.513			
Startpoint	L O Simenstad	N45°18.601	W092°41.513	94.4 sm	167°	50.0%
1. Turnpoint	Thomas MN	N43°58.865	W092°14.793	94.4 sm	346°	50.0%
Finishpoint	L O Simenstad	N45°18.601	W092°41.513			
Landing	L O Simenstad	N45°18.601	W092°41.513			
Total distance				188.7 sm		
Scoring distance				188.7 sm		
Points				-		



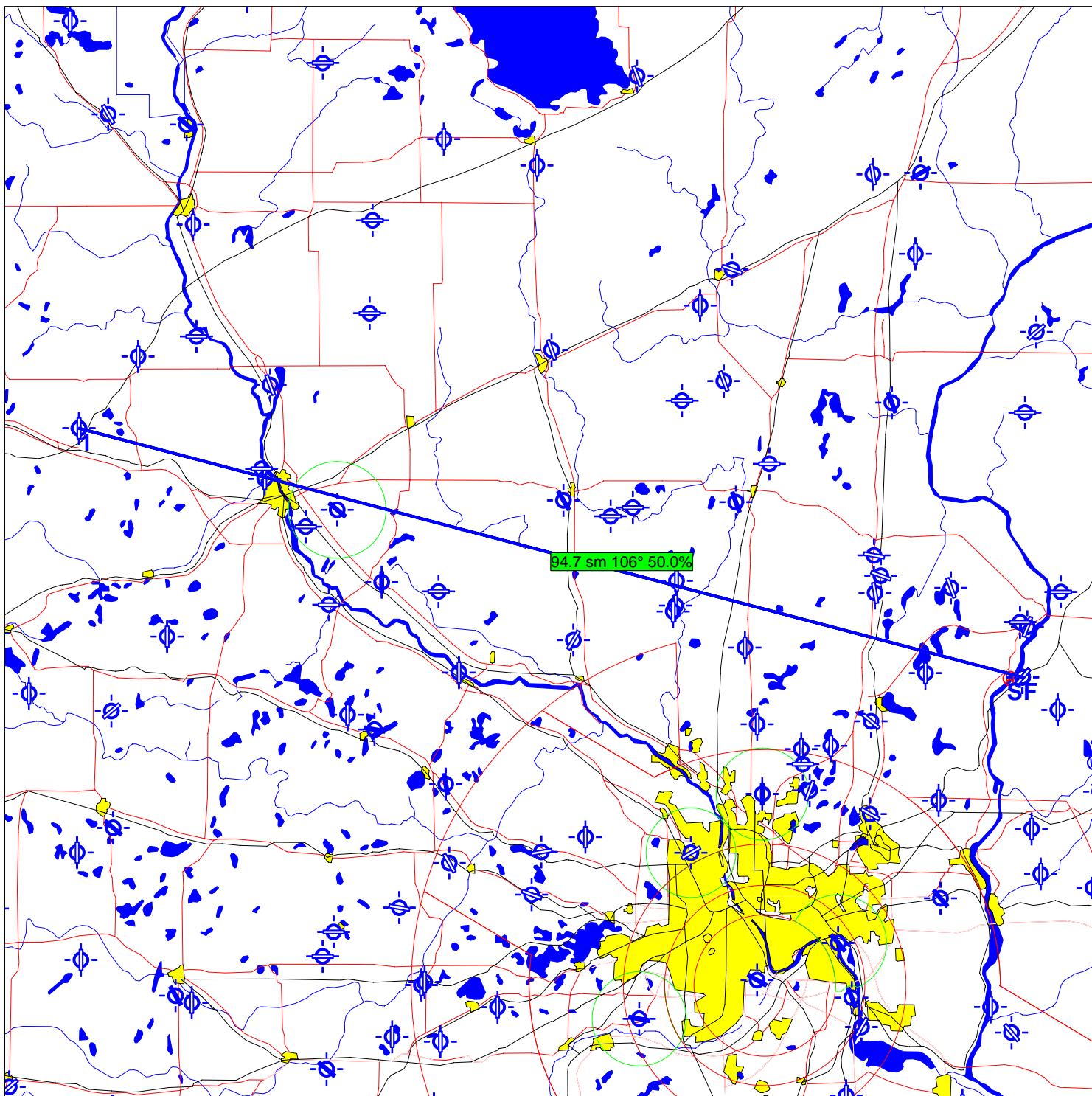
Osceola - Out & Return Tasks

Out and Return 304.5 km			Out and return - FAI			
	Name	Latitude	Longitude	Distance	Course	Percent...
Takeoff	L O Simenstad	N45°18.601	W092°41.513			
Startpoint	L O Simenstad	N45°18.601	W092°41.513	94.6 sm	107°	50.0%
1. Turnpoint	Vern	N44°56.031	W090°49.858	94.6 sm	285°	50.0%
Finishpoint	L O Simenstad	N45°18.601	W092°41.513			
Landing	L O Simenstad	N45°18.601	W092°41.513			
Total distance				189.3 sm		
Scoring distance				189.3 sm		
Points				-		



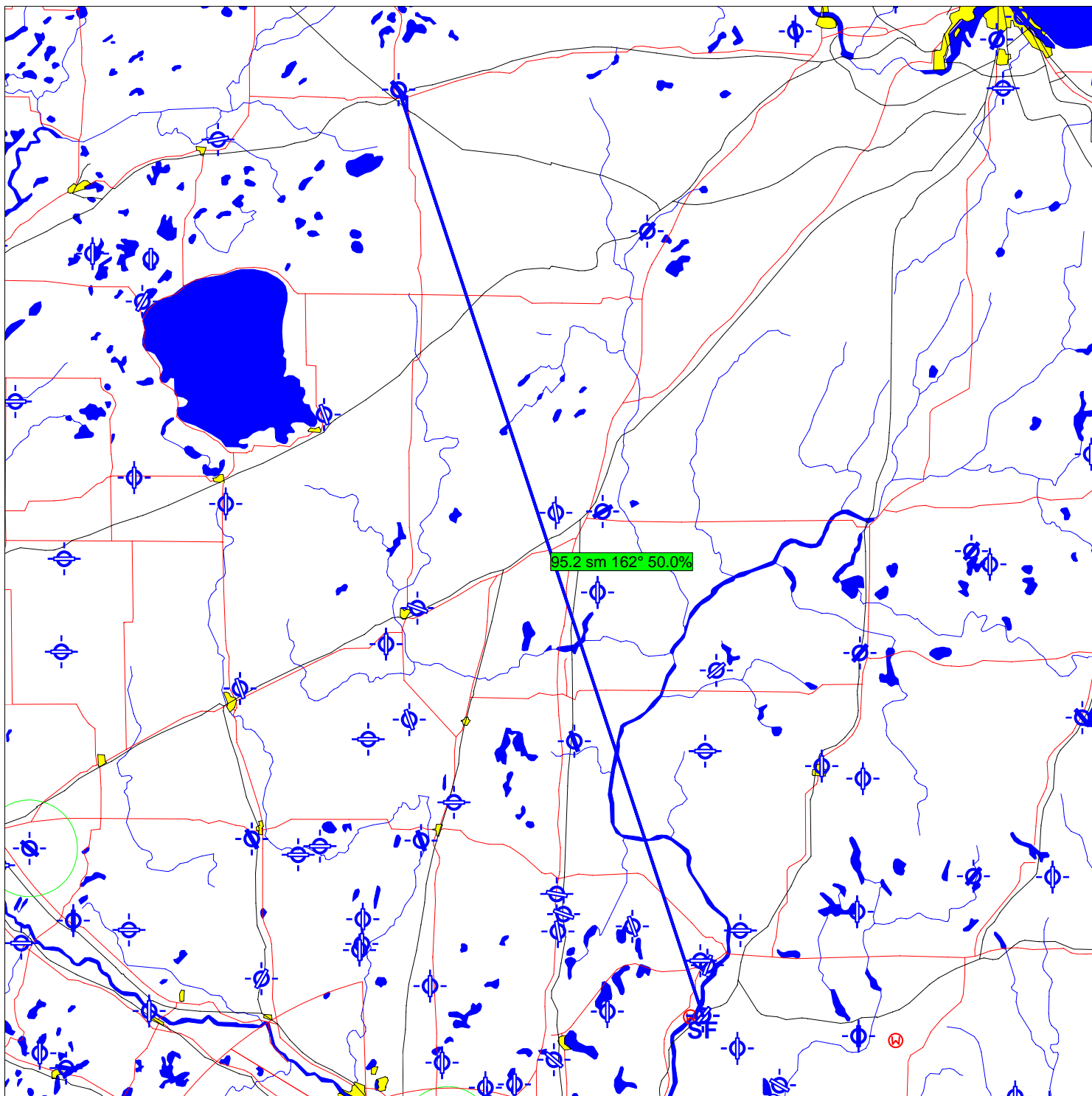
Osceola - Out & Return Tasks

Out and Return 304.7 km			Out and return - FAI			
	Name	Latitude	Longitude	Distance	Course	Percent...
Takeoff	L O Simenstad	N45°18.601	W092°41.513			
Startpoint	L O Simenstad	N45°18.601	W092°41.513	94.7 sm	284°	50.0%
1. Turnpoint	Skalicky	N45°39.715	W094°34.534	94.7 sm	106°	50.0%
Finishpoint	L O Simenstad	N45°18.601	W092°41.513			
Landing	L O Simenstad	N45°18.601	W092°41.513			
Total distance				189.4 sm		
Scoring distance				189.4 sm		
Points				-		



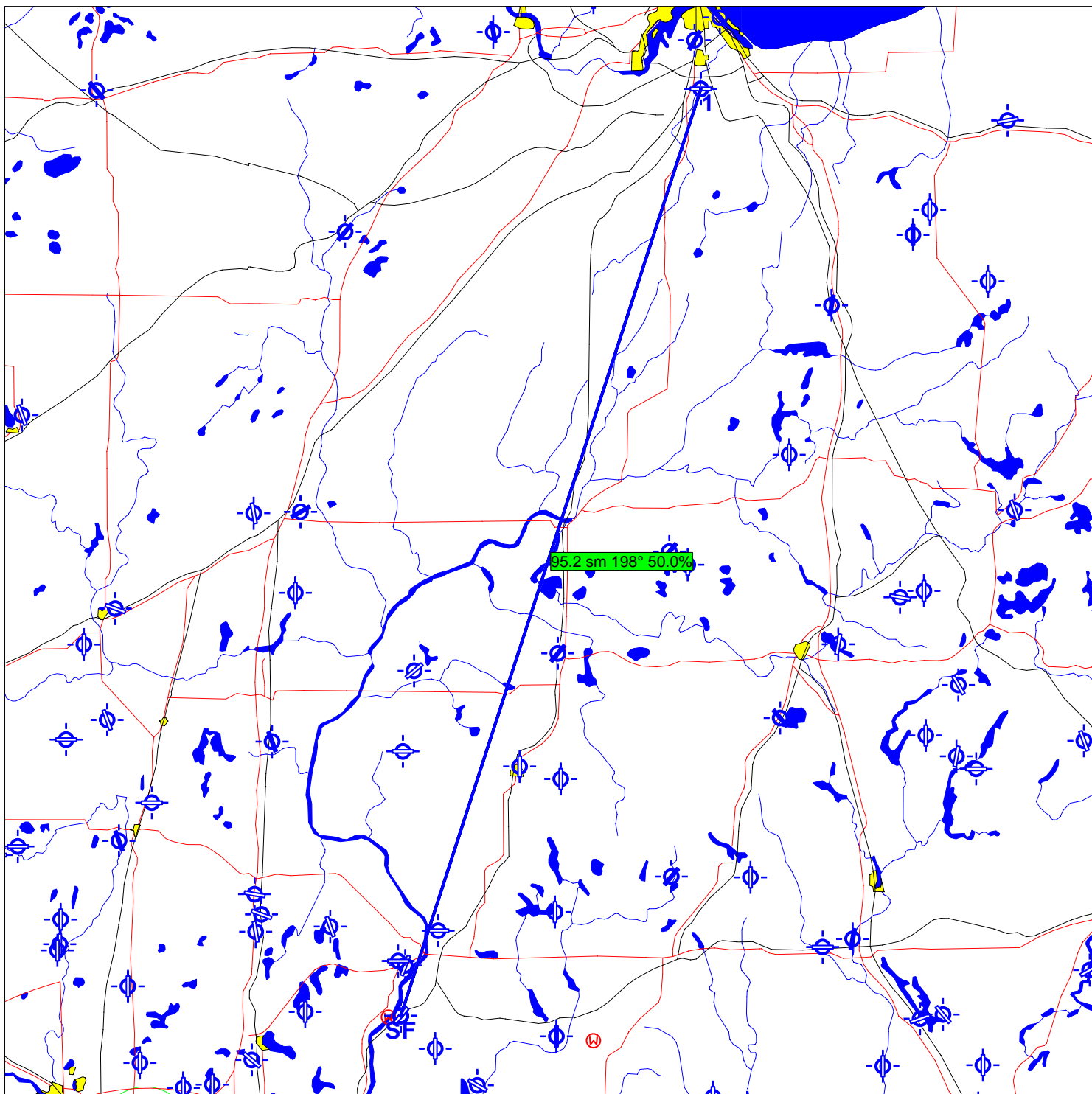
Osceola - Out & Return Tasks

Out and Return 306.3 km			Out and return - FAI			
	Name	Latitude	Longitude	Distance	Course	Percent...
Takeoff	L O Simenstad	N45°18.601	W092°41.513			
Startpoint	L O Simenstad	N45°18.601	W092°41.513	95.2 sm	342°	50.0%
1. Turnpoint	Isedor Iverson	N46°37.128	W093°18.589	95.2 sm	162°	50.0%
Finishpoint	L O Simenstad	N45°18.601	W092°41.513			
Landing	L O Simenstad	N45°18.601	W092°41.513			
Total distance				190.4 sm		
Scoring distance				190.4 sm		
Points				-		



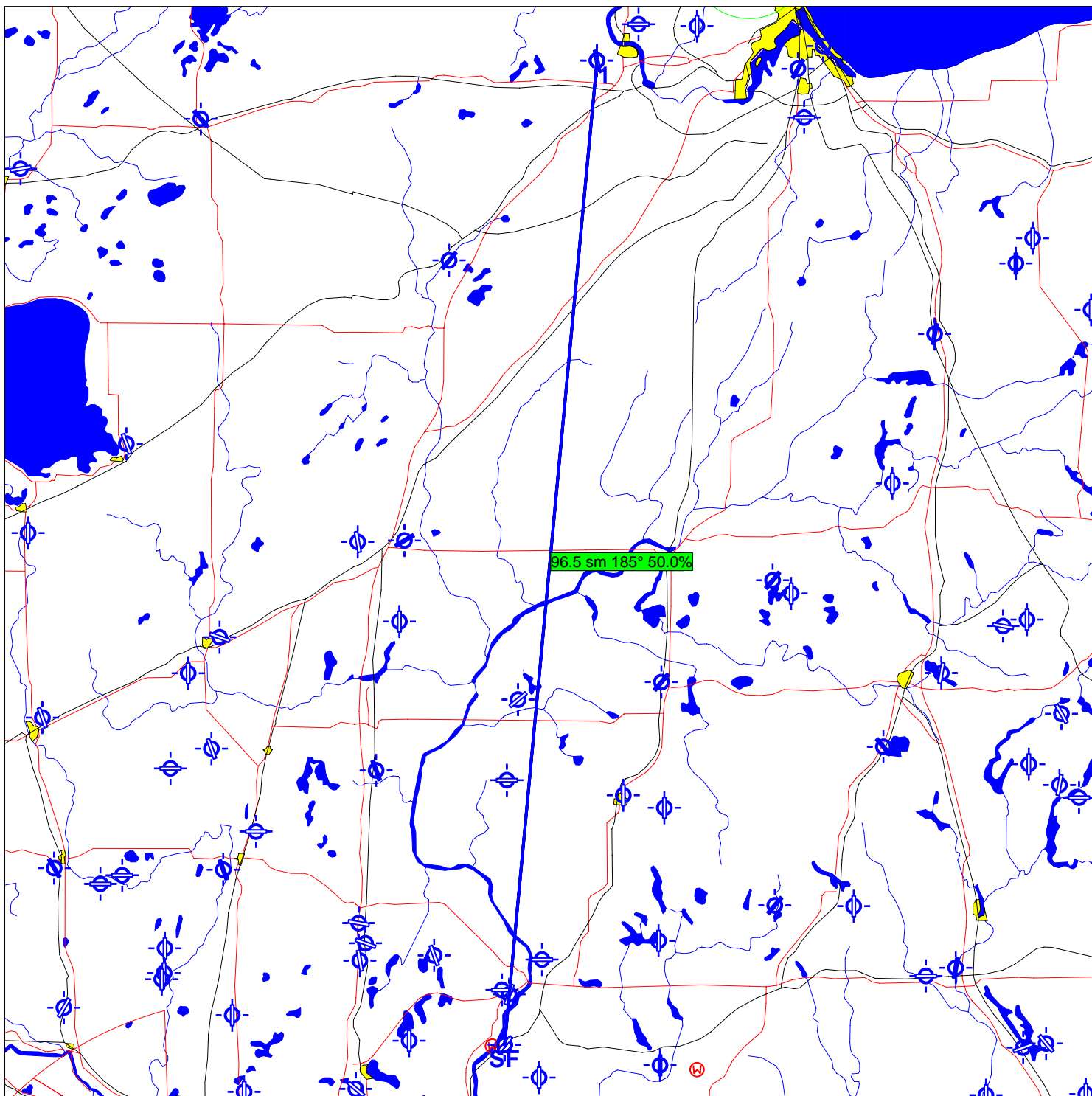
Osceola - Out & Return Tasks

Out and Return 306.3 km_1			Out and return - FAI			
	Name	Latitude	Longitude	Distance	Course	Percent...
Takeoff	L O Simenstad	N45°18.601	W092°41.513			
Startpoint	L O Simenstad	N45°18.601	W092°41.513	95.2 sm	18°	50.0%
1. Turnpoint	Carlson WI 2	N46°37.246	W092°04.911	95.2 sm	198°	50.0%
Finishpoint	L O Simenstad	N45°18.601	W092°41.513			
Landing	L O Simenstad	N45°18.601	W092°41.513			
Total distance				190.4 sm		
Scoring distance				190.4 sm		
Points				-		



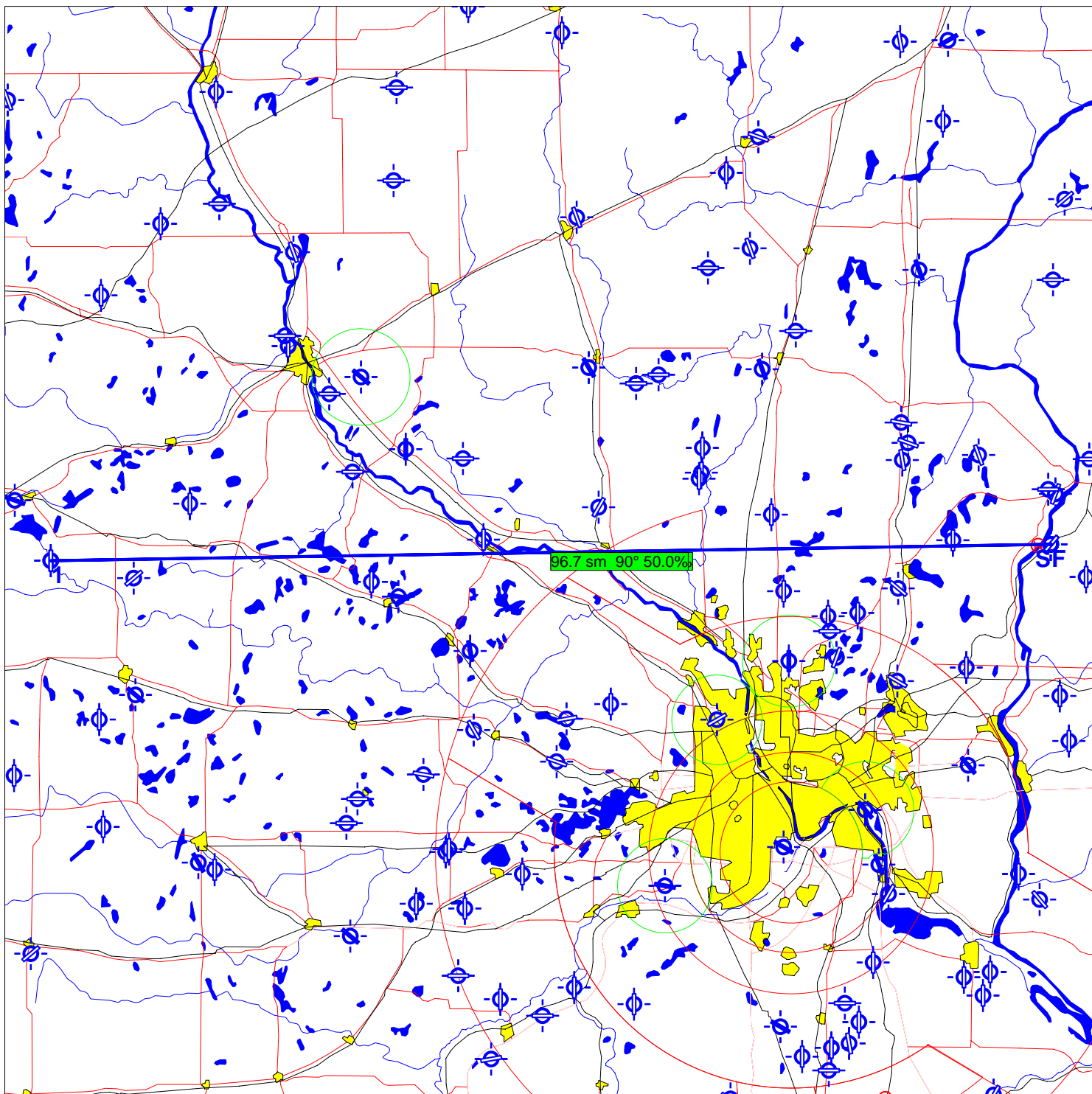
Osceola - Out & Return Tasks

Out and Return 310.6 km			Out and return - FAI			
	Name	Latitude	Longitude	Distance	Course	Percent...
Takeoff	L O Simenstad	N45°18.601	W092°41.513			
Startpoint	L O Simenstad	N45°18.601	W092°41.513	96.5 sm	5°	50.0%
1. Turnpoint	Cloquet Carlton County	N46°42.068	W092°30.217	96.5 sm	185°	50.0%
Finishpoint	L O Simenstad	N45°18.601	W092°41.513			
Landing	L O Simenstad	N45°18.601	W092°41.513			
Total distance				193.1 sm		
Scoring distance				193.1 sm		
Points				-		



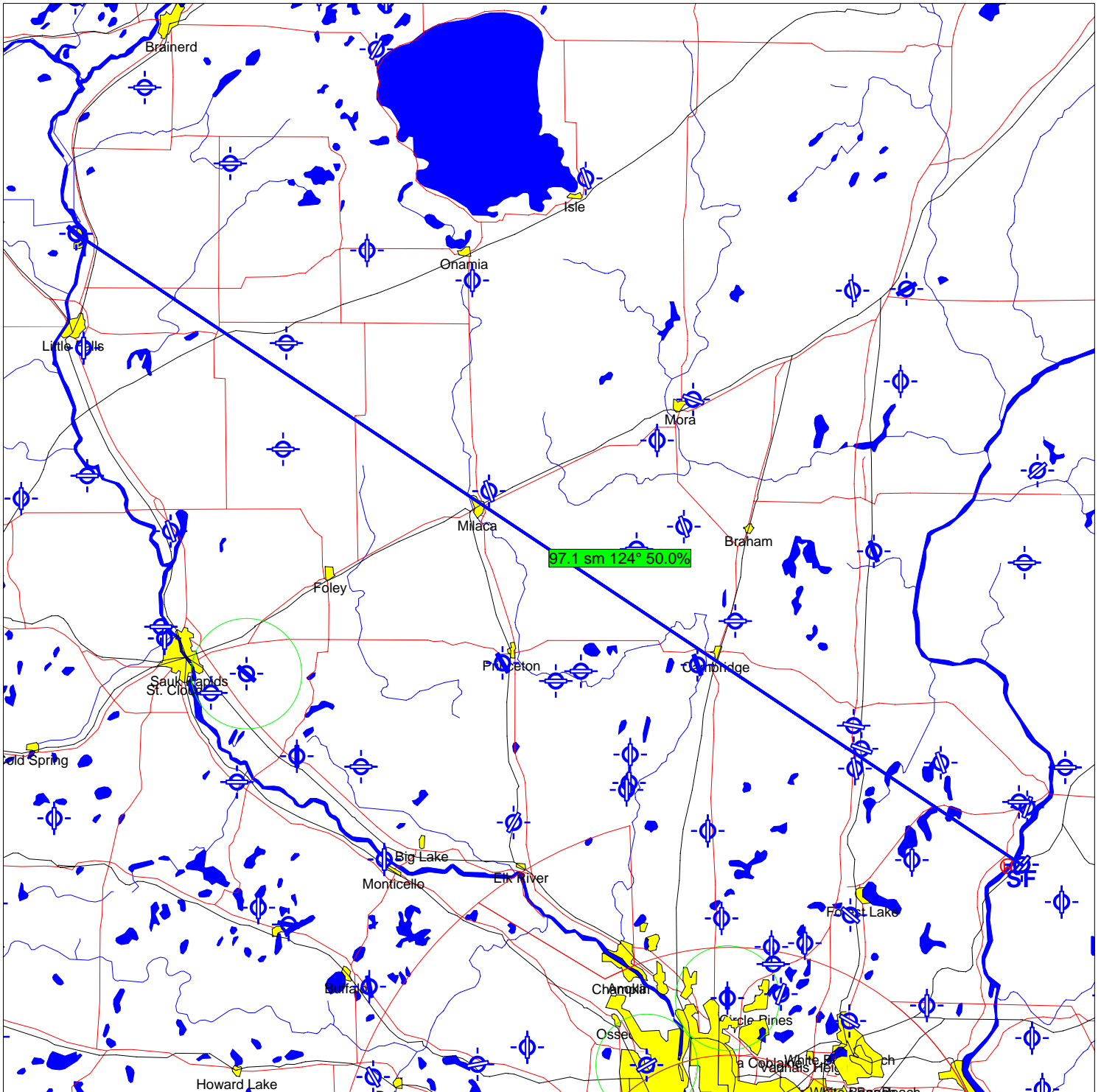
Osceola - Out & Return Tasks

Out and Return 311.2 km			Out and return - FAI			
	Name	Latitude	Longitude	Distance	Course	Percent...
Takeoff	L O Simenstad	N45°18.601	W092°41.513			
Startpoint	L O Simenstad	N45°18.601	W092°41.513	96.7 sm	268°	50.0%
1. Turnpoint	Empire Valley	N45°17.214	W094°40.517	96.7 sm	90°	50.0%
Finishpoint	L O Simenstad	N45°18.601	W092°41.513			
Landing	L O Simenstad	N45°18.601	W092°41.513			
Total distance				193.4 sm		
Scoring distance				193.4 sm		
Points						



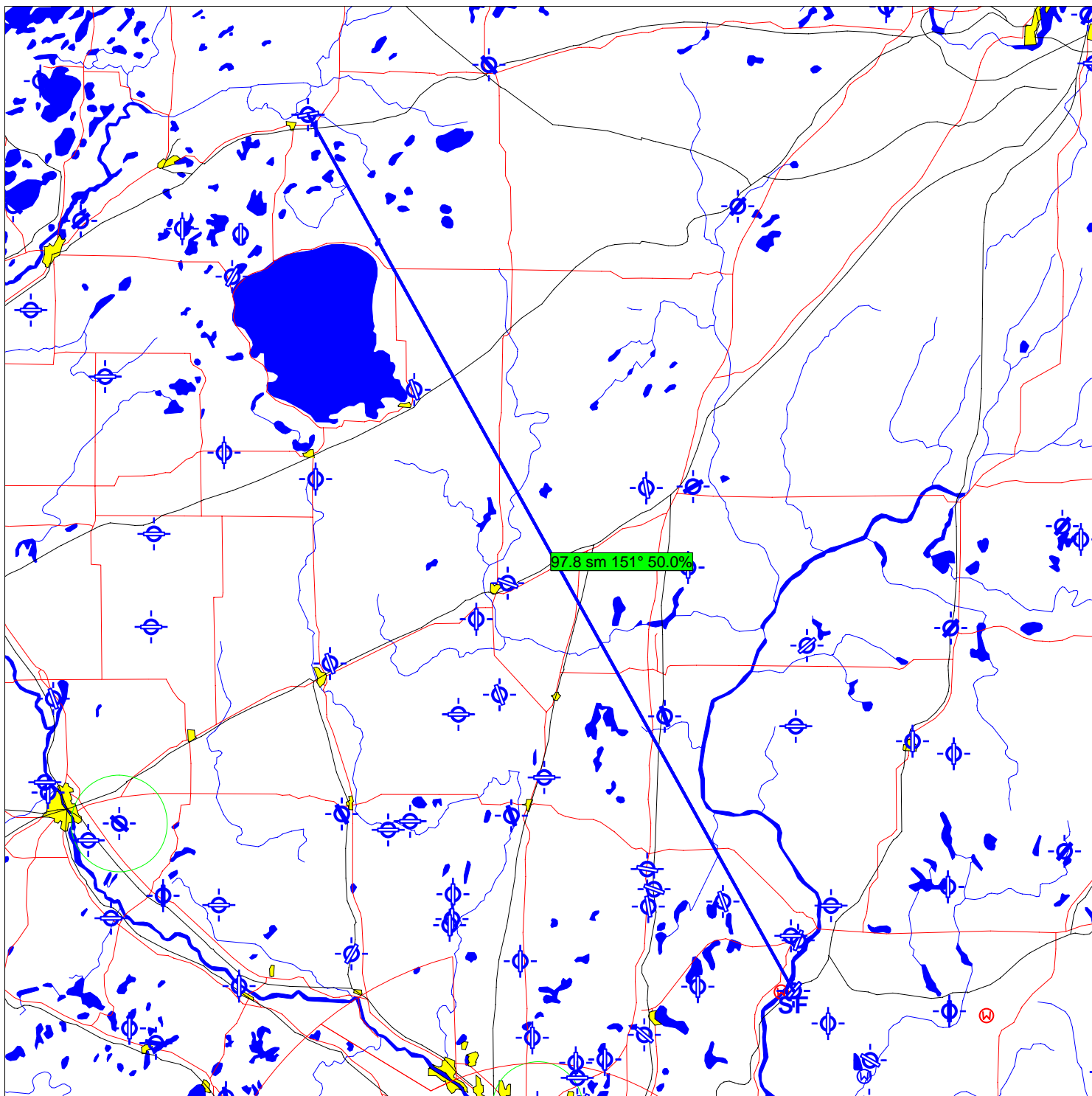
Osceola - Out & Return Tasks

Out and Return 312.6 km			Out and return - FAI			
	Name	Latitude	Longitude	Distance	Course	Percent...
Takeoff	L O Simenstad	N45°18.601	W092°41.513			
Startpoint	L O Simenstad	N45°18.601	W092°41.513	97.1 sm	303°	50.0%
1. Turnpoint	Ray S Miller AAF (NG)	N46°05.472	W094°21.633	97.1 sm	124°	50.0%
Finishpoint	L O Simenstad	N45°18.601	W092°41.513			
Landing	L O Simenstad	N45°18.601	W092°41.513			
Total distance				194.3 sm		
Scoring distance				194.3 sm		
Points						



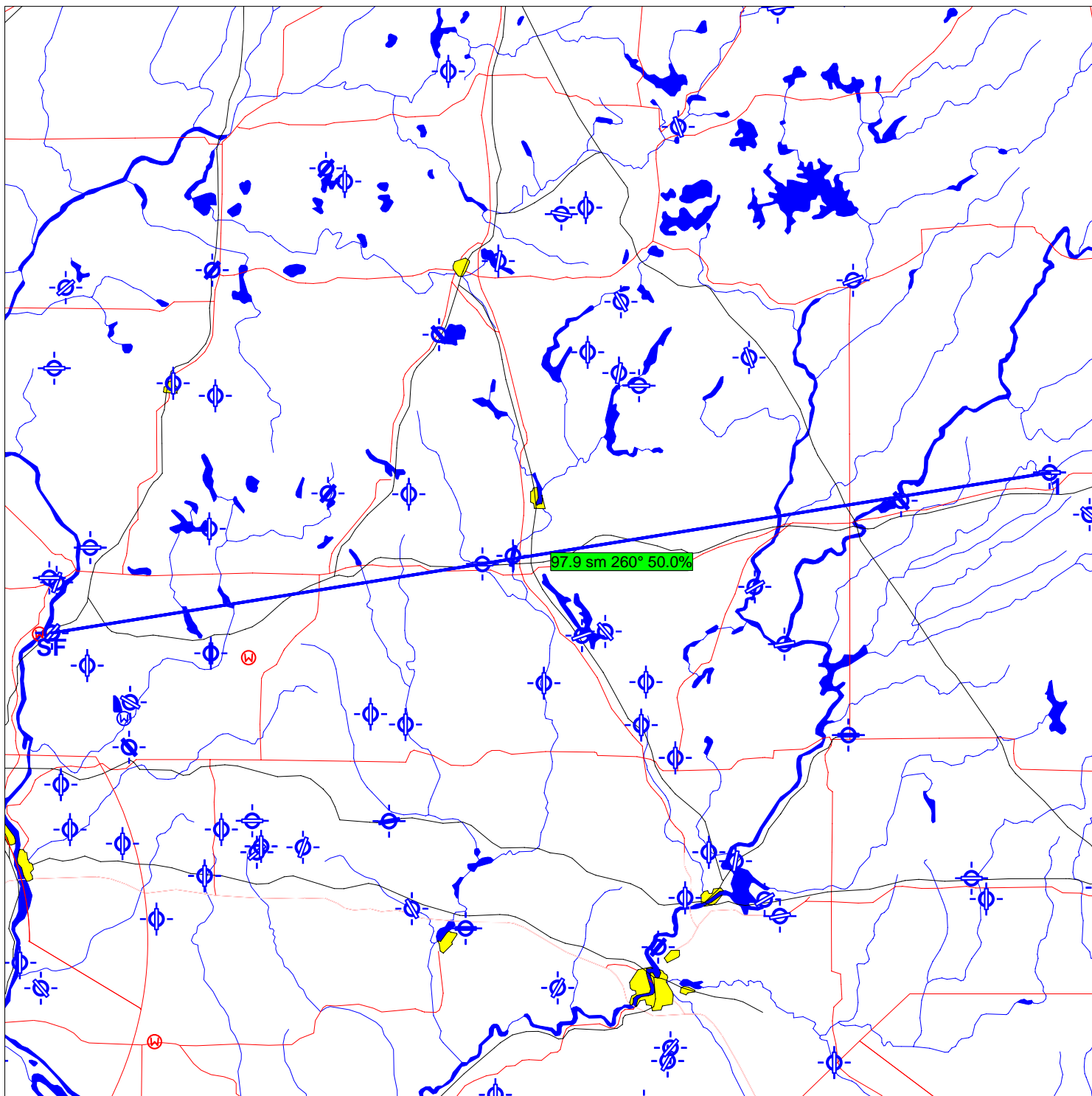
Osceola - Out & Return Tasks

Out and Return 314.8 km			Out and return - FAI			
	Name	Latitude	Longitude	Distance	Course	Percent...
Takeoff	L O Simenstad	N45°18.601	W092°41.513			
Startpoint	L O Simenstad	N45°18.601	W092°41.513	97.8 sm	331°	50.0%
1. Turnpoint	Aitkin Muni-Steve Kurtz	N46°32.905	W093°40.608	97.8 sm	151°	50.0%
Finishpoint	L O Simenstad	N45°18.601	W092°41.513			
Landing	L O Simenstad	N45°18.601	W092°41.513			
Total distance				195.7 sm		
Scoring distance				195.7 sm		
Points				-		



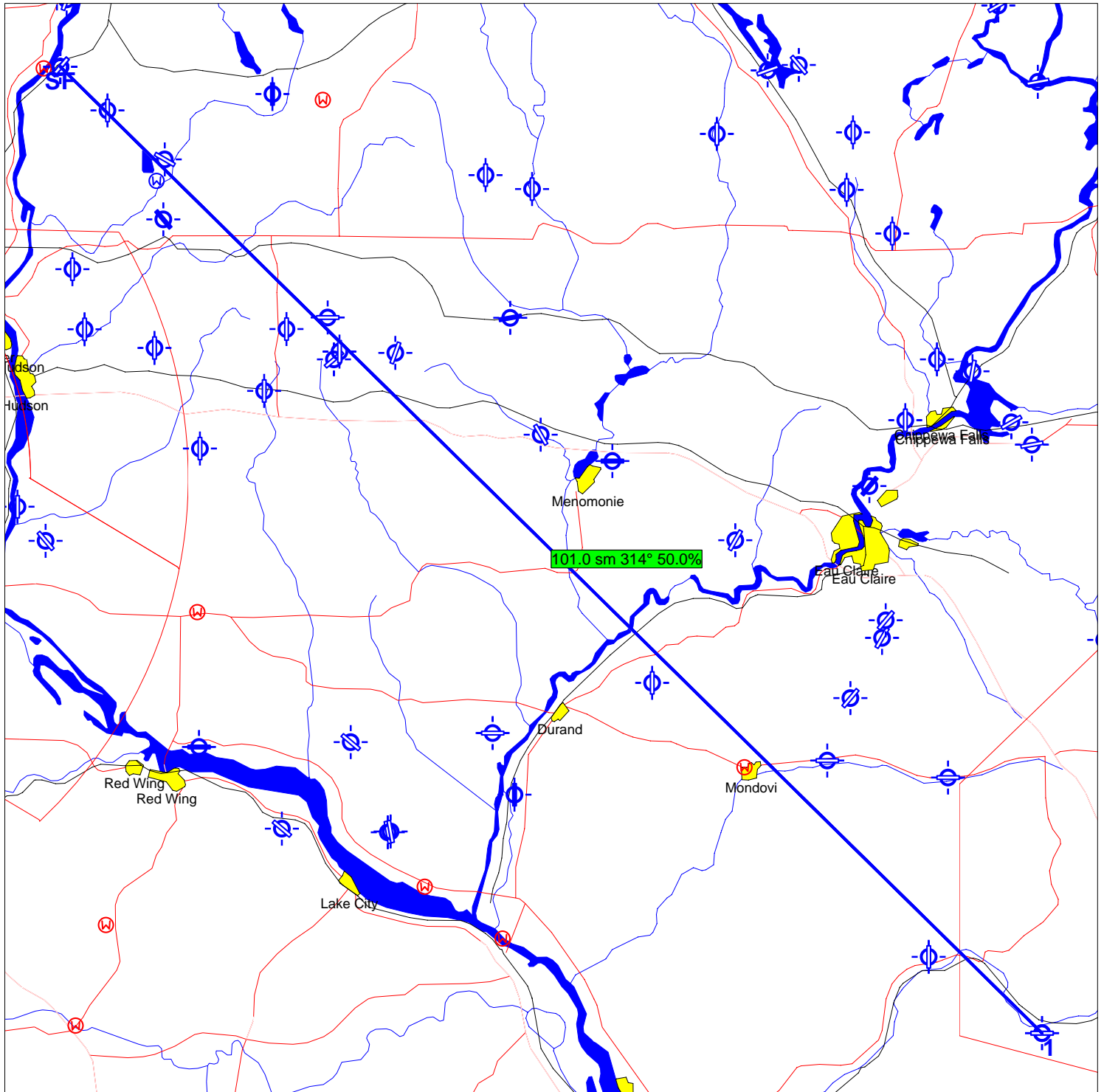
Osceola - Out & Return Tasks

Out and Return 315.1 km			Out and return - FAI			
	Name	Latitude	Longitude	Distance	Course	Percent...
Takeoff	L O Simenstad	N45°18.601	W092°41.513			
Startpoint	L O Simenstad	N45°18.601	W092°41.513	97.9 sm	81°	50.0%
1. Turnpoint	Diderrich Ranch	N45°32.198	W090°42.292	97.9 sm	260°	50.0%
Finishpoint	L O Simenstad	N45°18.601	W092°41.513			
Landing	L O Simenstad	N45°18.601	W092°41.513			
Total distance				195.8 sm		
Scoring distance				195.8 sm		
Points				-		



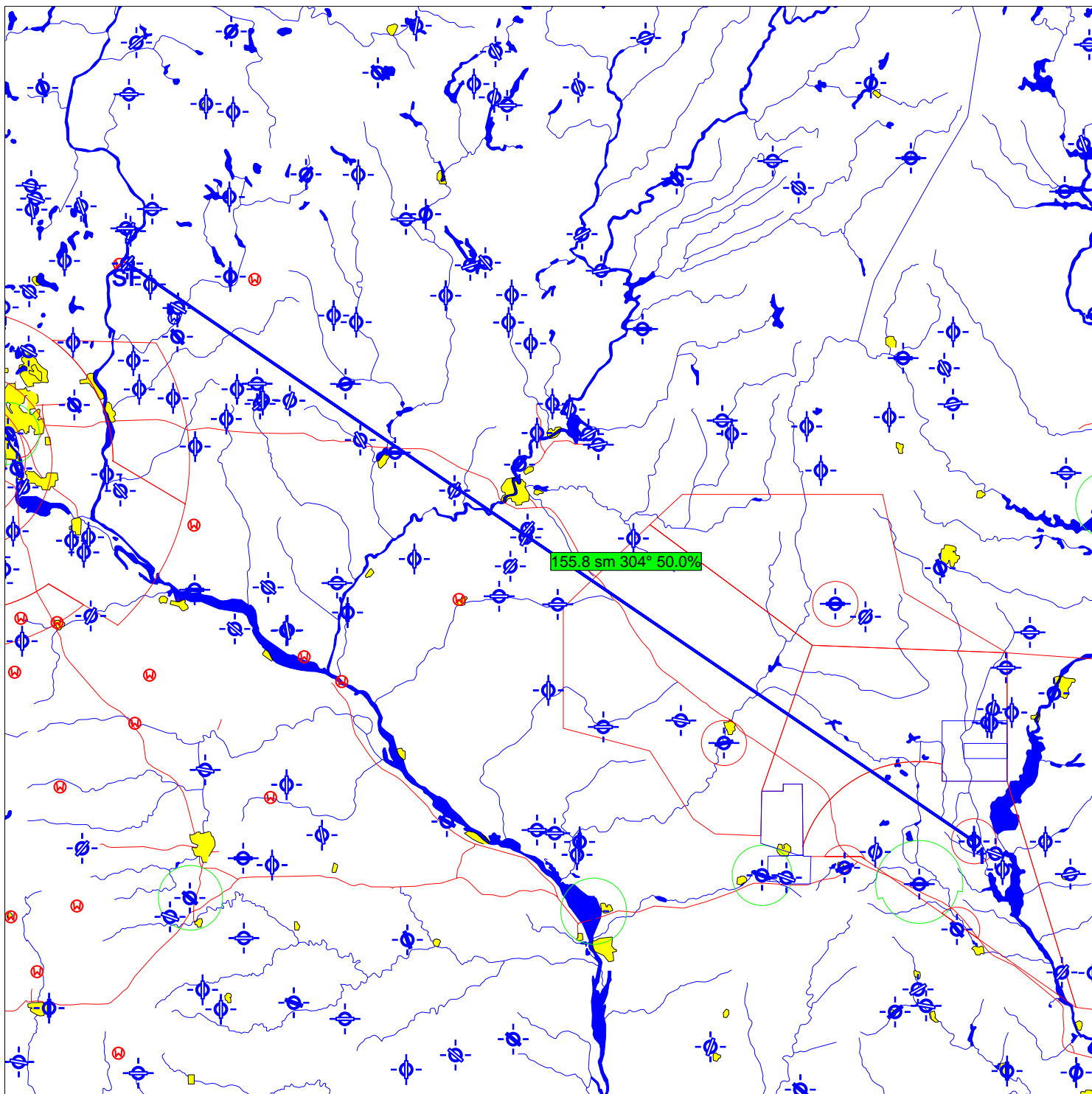
Osceola - Out & Return Tasks

Out and Return 324.9 km			Out and return - FAI			
	Name	Latitude	Longitude	Distance	Course	Percent...
Takeoff	L O Simenstad	N45°18.601	W092°41.513			
Startpoint	L O Simenstad	N45°18.601	W092°41.513	101.0 sm	135°	50.0%
1. Turnpoint	Blair WI	N44°17.164	W091°13.593	101.0 sm	314°	50.0%
Finishpoint	L O Simenstad	N45°18.601	W092°41.513			
Landing	L O Simenstad	N45°18.601	W092°41.513			
Total distance				201.9 sm		
Scoring distance				201.9 sm		
Points				-		



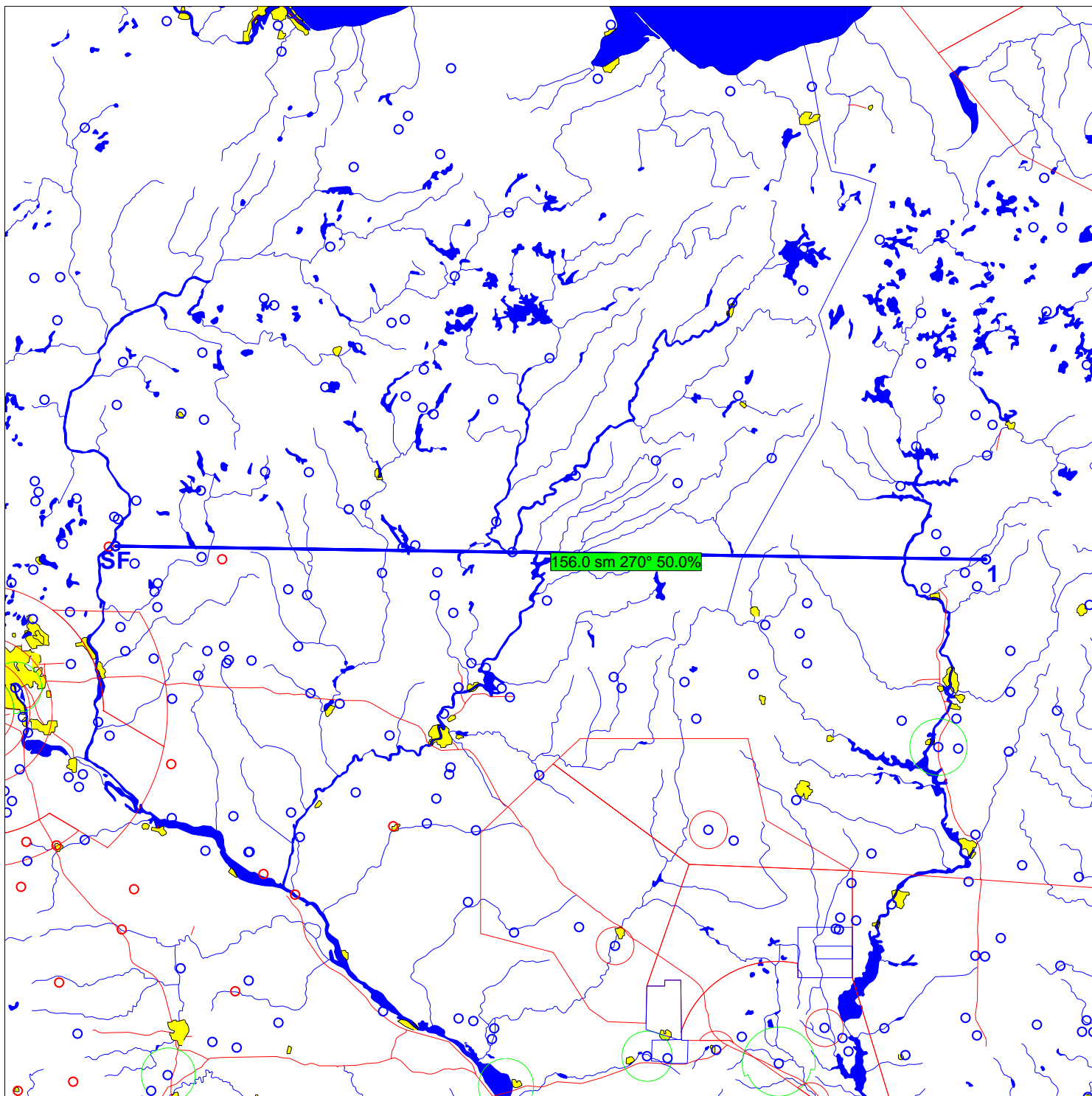
Osceola - Out & Return Tasks

Out and Return 501.4 km			Out and return - FAI			
	Name	Latitude	Longitude	Distance	Course	Percent...
Takeoff	L O Simenstad	N45°18.601	W092°41.513			
Startpoint	L O Simenstad	N45°18.601	W092°41.513	155.8 sm	125°	50.0%
1. Turnpoint	Necedah	N44°02.006	W090°05.107	155.8 sm	304°	50.0%
Finishpoint	L O Simenstad	N45°18.601	W092°41.513			
Landing	L O Simenstad	N45°18.601	W092°41.513			
Total distance				311.6 sm		
Scoring distance				311.6 sm		
Points				-		



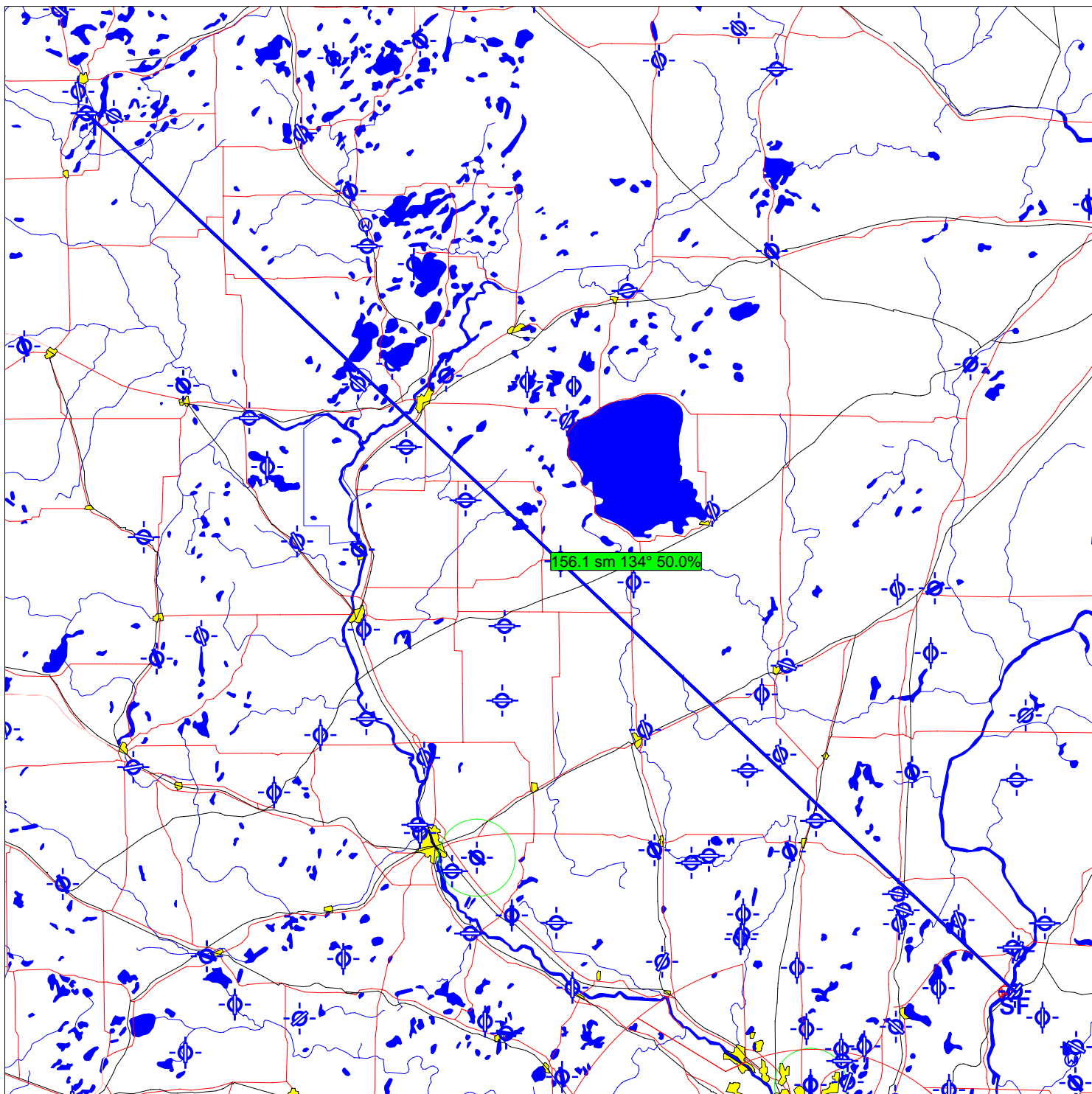
Osceola - Out & Return Tasks

Out and Return 502.1 km			Out and return - FAI			
	Name	Latitude	Longitude	Distance	Course	Percent...
Takeoff	L O Simenstad	N45°18.601	W092°41.513			
Startpoint	L O Simenstad	N45°18.601	W092°41.513	156.0 sm	92°	50.0%
1. Turnpoint	Haymeadow	N45°16.498	W089°29.507	156.0 sm	270°	50.0%
Finishpoint	L O Simenstad	N45°18.601	W092°41.513			
Landing	L O Simenstad	N45°18.601	W092°41.513			
Total distance				312.1 sm		
Scoring distance				312.1 sm		
Points				-		



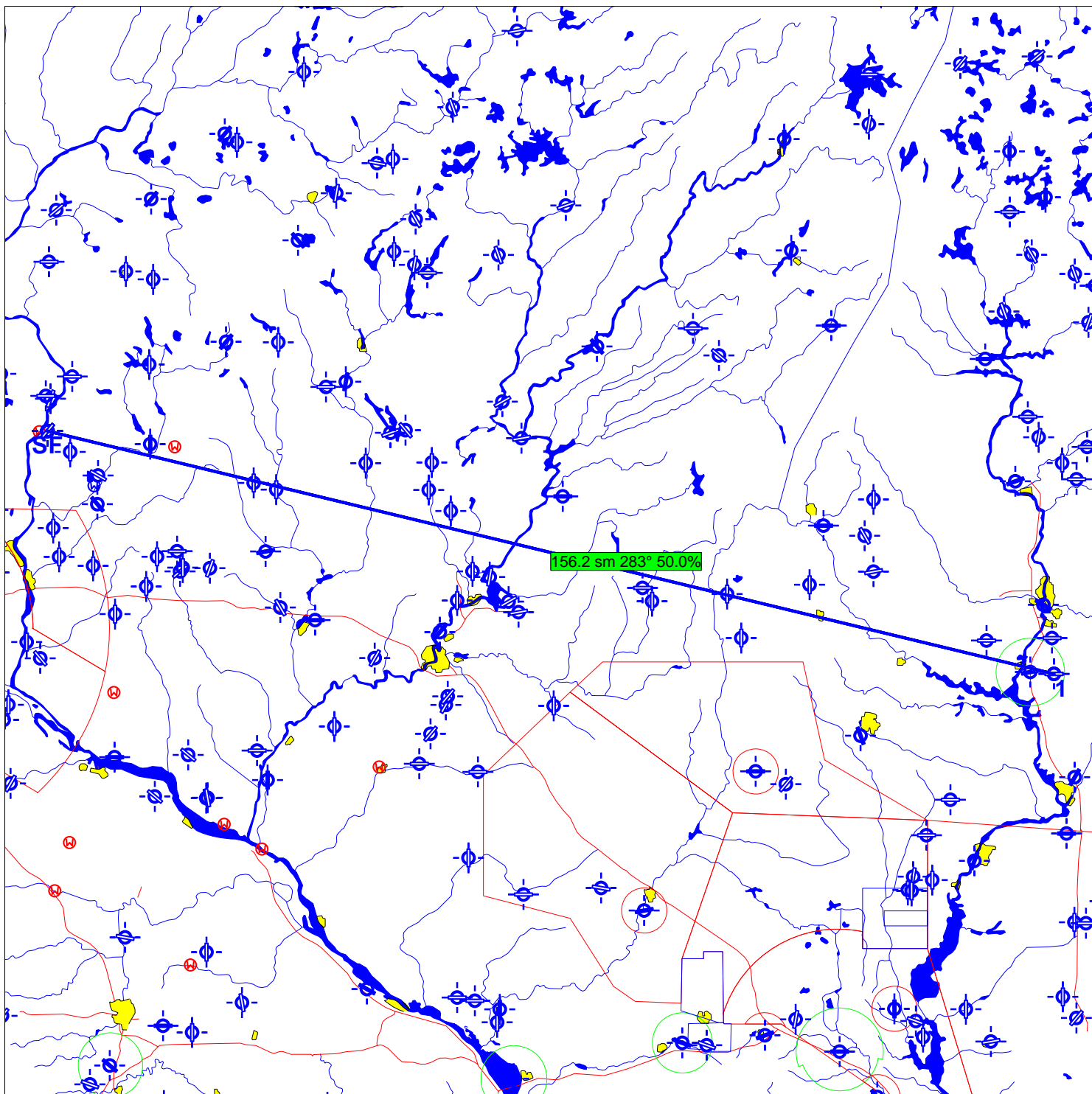
Osceola - Out & Return Tasks

Out and Return 502.3 km			Out and return - FAI			
	Name	Latitude	Longitude	Distance	Course	Percent...
Takeoff	L O Simenstad	N45°18.601	W092°41.513			
Startpoint	L O Simenstad	N45°18.601	W092°41.513	156.1 sm	313°	50.0%
1. Turnpoint	Falk Private	N46°51.731	W095°03.135	156.1 sm	134°	50.0%
Finishpoint	L O Simenstad	N45°18.601	W092°41.513			
Landing	L O Simenstad	N45°18.601	W092°41.513			
Total distance				312.2 sm		
Scoring distance				312.2 sm		
Points						



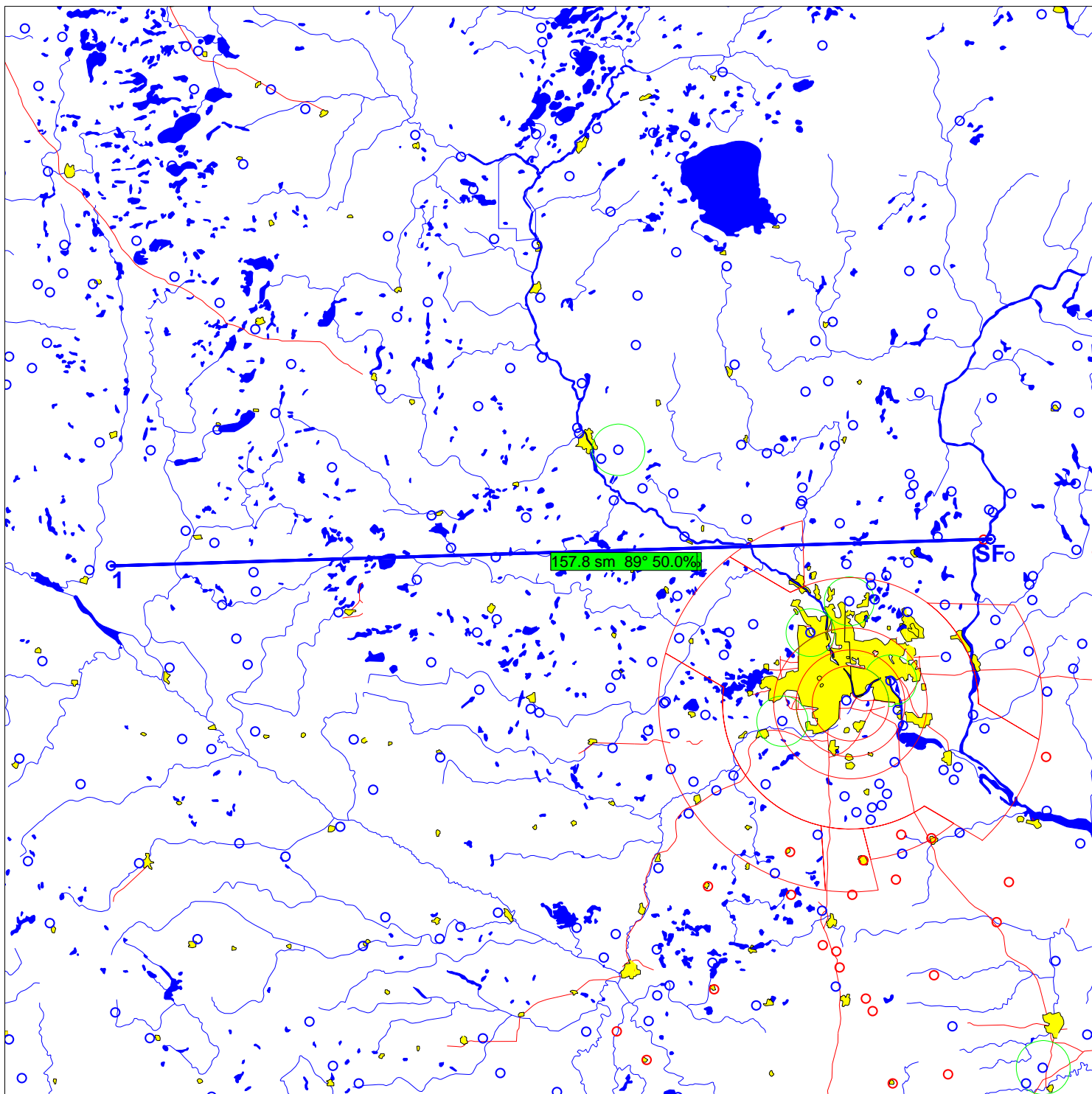
Osceola - Out & Return Tasks

Out and Return 502.5 km			Out and return - FAI			
	Name	Latitude	Longitude	Distance	Course	Percent...
Takeoff	L O Simenstad	N45°18.601	W092°41.513			
Startpoint	L O Simenstad	N45°18.601	W092°41.513	156.2 sm	105°	50.0%
1. Turnpoint	Jaks	N44°46.406	W089°35.624	156.2 sm	283°	50.0%
Finishpoint	L O Simenstad	N45°18.601	W092°41.513			
Landing	L O Simenstad	N45°18.601	W092°41.513			
Total distance				312.3 sm		
Scoring distance				312.3 sm		
Points						



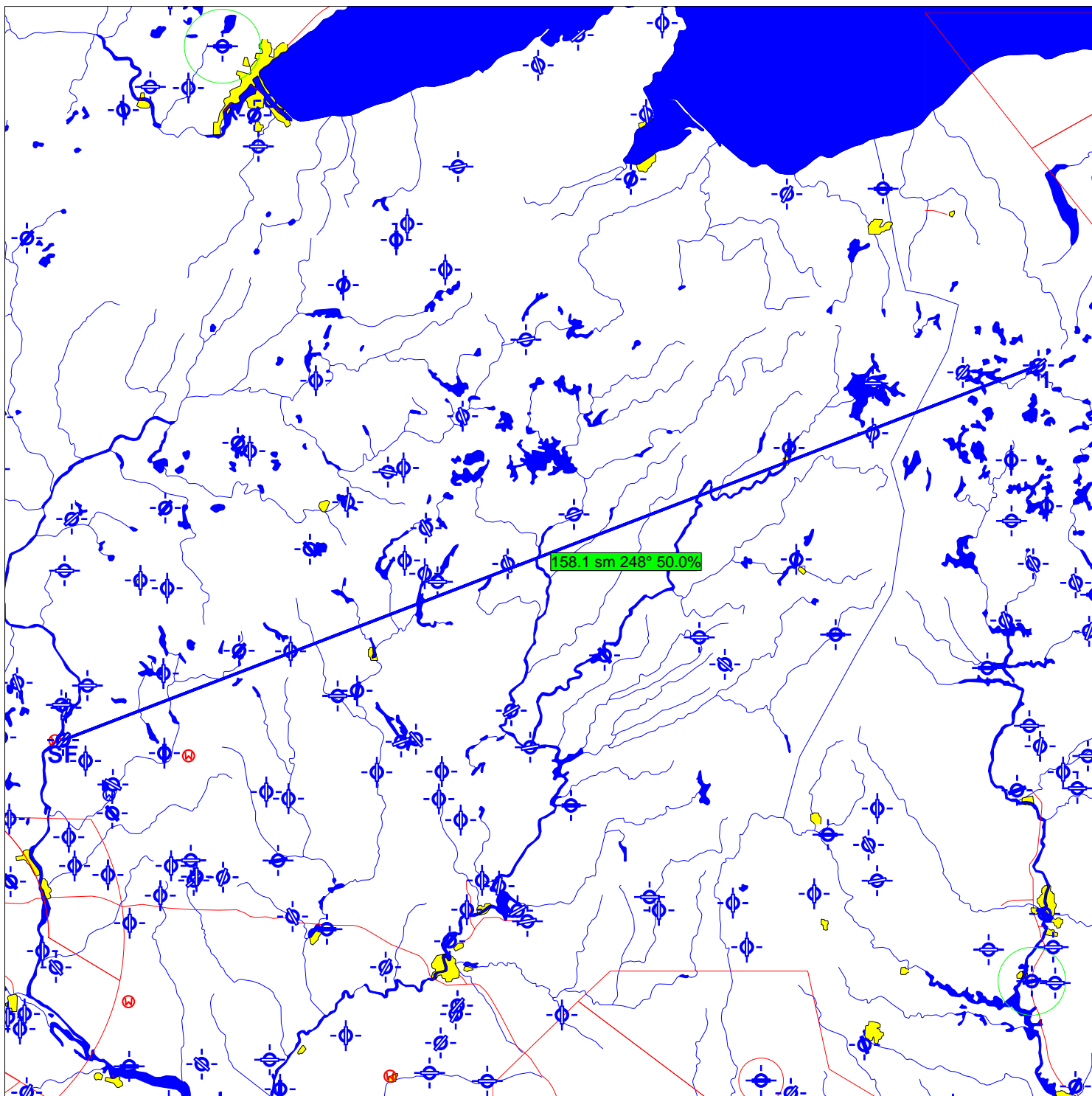
Osceola - Out & Return Tasks

Out and Return 507.7 km			Out and return - FAI			
	Name	Latitude	Longitude	Distance	Course	Percent...
Takeoff	L O Simenstad	N45°18.601	W092°41.513			
Startpoint	L O Simenstad	N45°18.601	W092°41.513	157.8 sm	267°	50.0%
1. Turnpoint	Home-Base	N45°14.331	W095°55.519	157.8 sm	89°	50.0%
Finishpoint	L O Simenstad	N45°18.601	W092°41.513			
Landing	L O Simenstad	N45°18.601	W092°41.513			
Total distance				315.5 sm		
Scoring distance				315.5 sm		
Points						



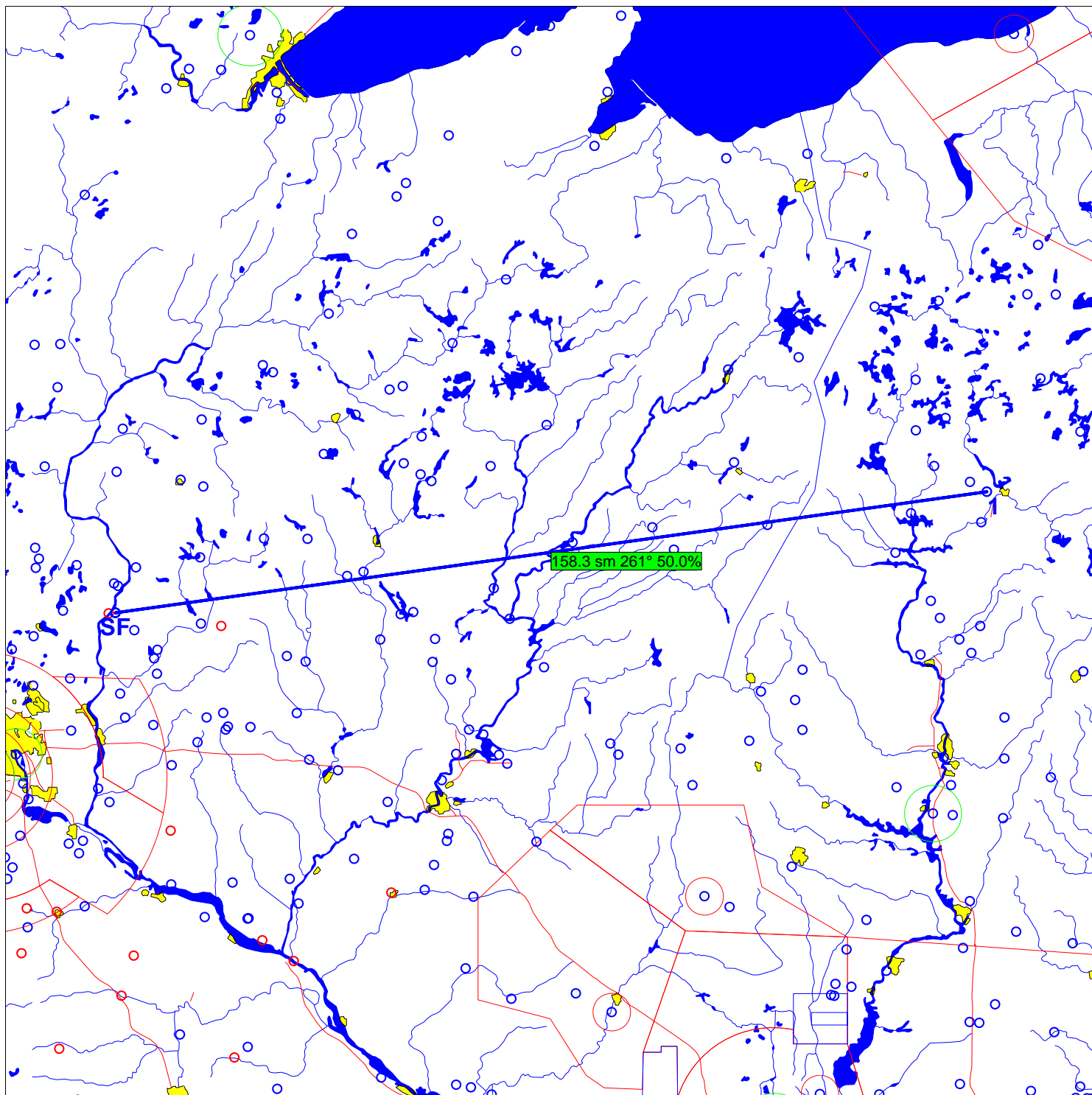
Osceola - Out & Return Tasks

Out and Return 508.6 km			Out and return - FAI			
	Name	Latitude	Longitude	Distance	Course	Percent...
Takeoff	L O Simenstad	N45°18.601	W092°41.513			
Startpoint	L O Simenstad	N45°18.601	W092°41.513	158.1 sm	70°	50.0%
1. Turnpoint	Boulder Junction	N46°08.247	W089°38.759	158.1 sm	248°	50.0%
Finishpoint	L O Simenstad	N45°18.601	W092°41.513			
Landing	L O Simenstad	N45°18.601	W092°41.513			
Total distance				316.1 sm		
Scoring distance				316.1 sm		
Points						



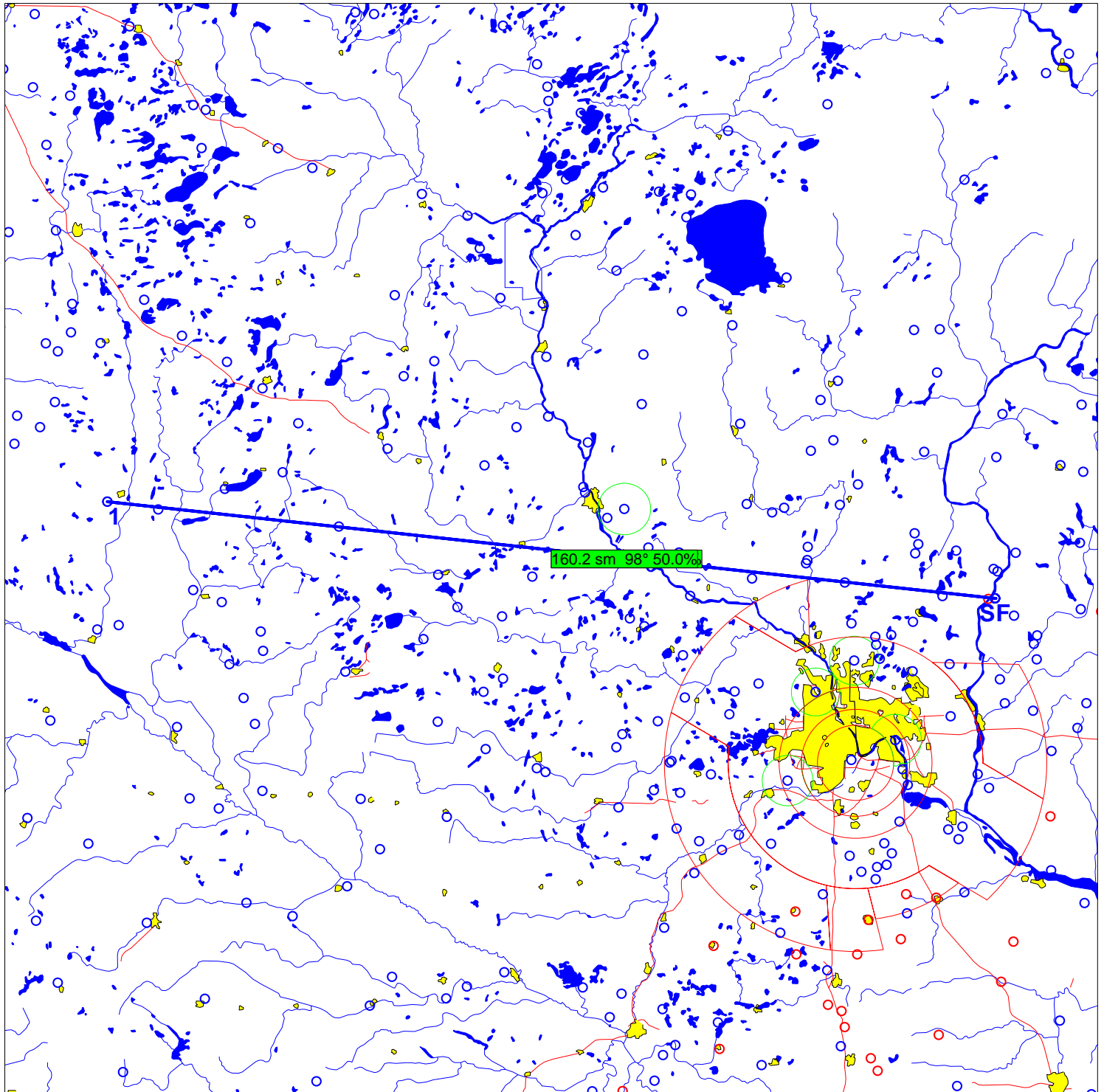
Osceola - Out & Return Tasks

Out and Return 509.3 km			Out and return - FAI			
	Name	Latitude	Longitude	Distance	Course	Percent...
Takeoff	L O Simenstad	N45°18.601	W092°41.513			
Startpoint	L O Simenstad	N45°18.601	W092°41.513	158.3 sm	83°	50.0%
1. Turnpoint	Rhineland-Oneida County	N45°37.872	W089°28.049	158.3 sm	261°	50.0%
Finishpoint	L O Simenstad	N45°18.601	W092°41.513			
Landing	L O Simenstad	N45°18.601	W092°41.513			
Total distance				316.5 sm		
Scoring distance				316.5 sm		
Points				-		



Osceola - Out & Return Tasks

Out and Return 515.7 km			Out and return - FAI			
	Name	Latitude	Longitude	Distance	Course	Percent...
Takeoff	L O Simenstad	N45°18.601	W092°41.513			
Startpoint	L O Simenstad	N45°18.601	W092°41.513	160.2 sm	275°	50.0%
1. Turnpoint	Morris MN	N45°33.958	W095°58.031	160.2 sm	98°	50.0%
Finishpoint	L O Simenstad	N45°18.601	W092°41.513			
Landing	L O Simenstad	N45°18.601	W092°41.513			
Total distance				320.5 sm		
Scoring distance				320.5 sm		
Points						



Osceola - Out & Return Tasks

Out and Return 524.9 km			Out and return - FAI			
	Name	Latitude	Longitude	Distance	Course	Percent...
Takeoff	L O Simenstad	N45°18.601	W092°41.513			
Startpoint	L O Simenstad	N45°18.601	W092°41.513	163.1 sm	161°	50.0%
1. Turnpoint	Dale Delight	N43°04.732	W091°36.909	163.1 sm	341°	50.0%
Finishpoint	L O Simenstad	N45°18.601	W092°41.513			
Landing	L O Simenstad	N45°18.601	W092°41.513			
Total distance				326.2 sm		
Scoring distance				326.2 sm		
Points				-		

