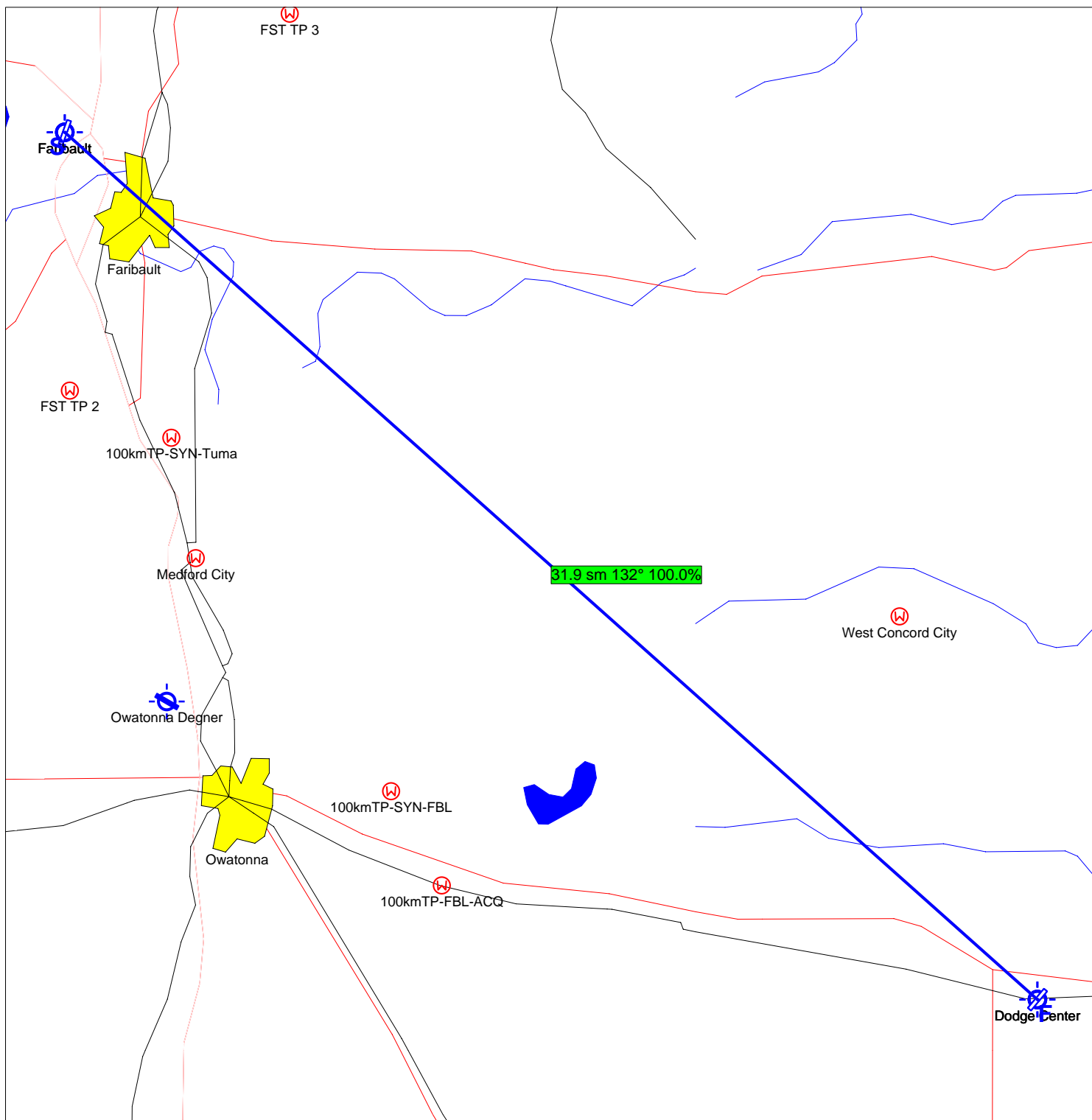


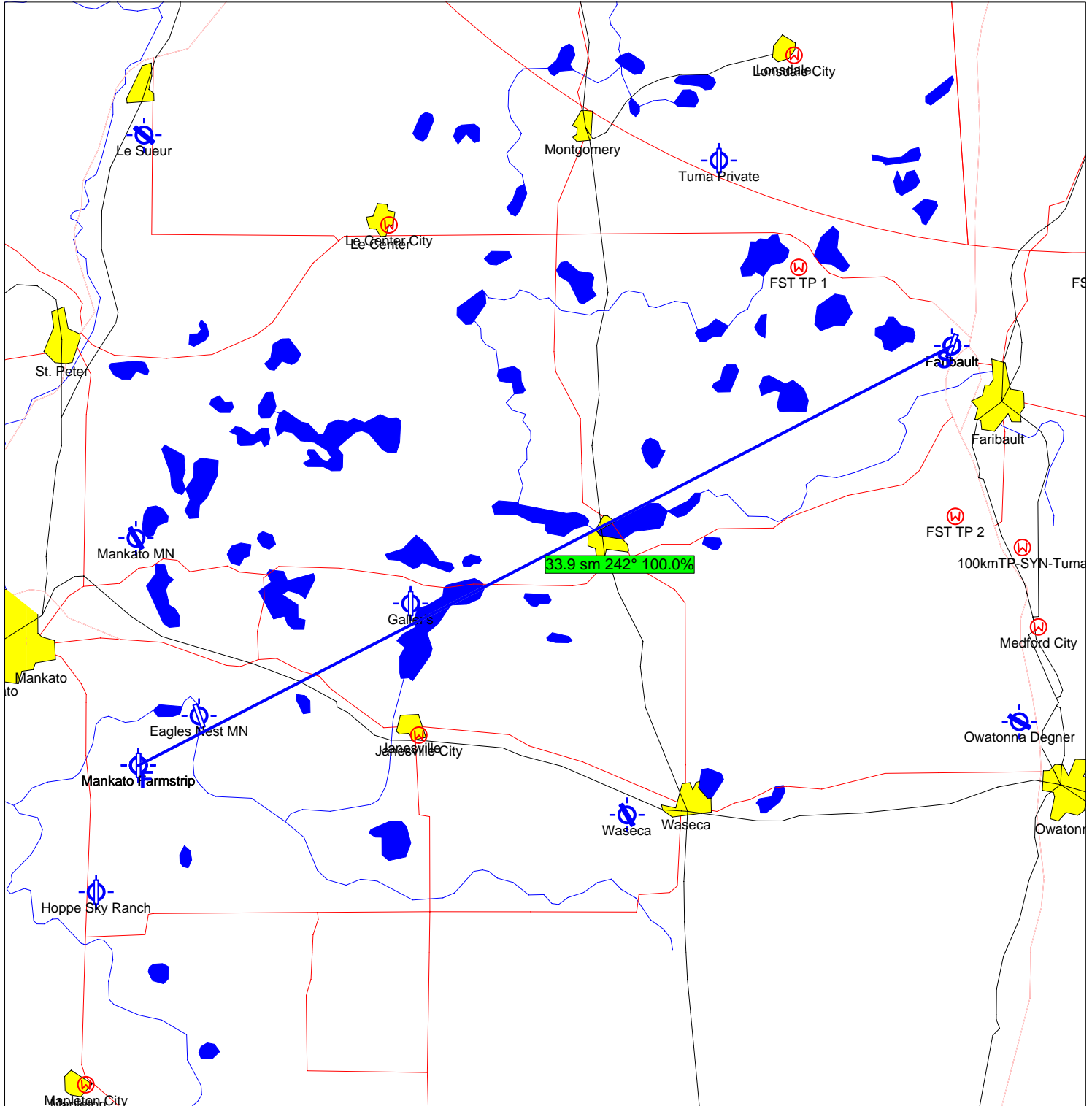
# Faribault - Straight Distance Tasks

Straight Distance 51.3 km			Straight course - FAI			
	Name	Latitude	Longitude	Distance	Course	Percent...
Takeoff	Faribault	N44°19.481	W093°18.650			
Startpoint	Faribault	N44°19.481	W093°18.650	31.9 sm	132°	100.0%
Finishpoint	Dodge Center	N44°01.080	W092°49.890			
Landing	Dodge Center	N44°01.080	W092°49.890			
<b>Total distance</b>				31.9 sm		
<b>Scoring distance</b>				31.9 sm		
<b>Points</b>				-		



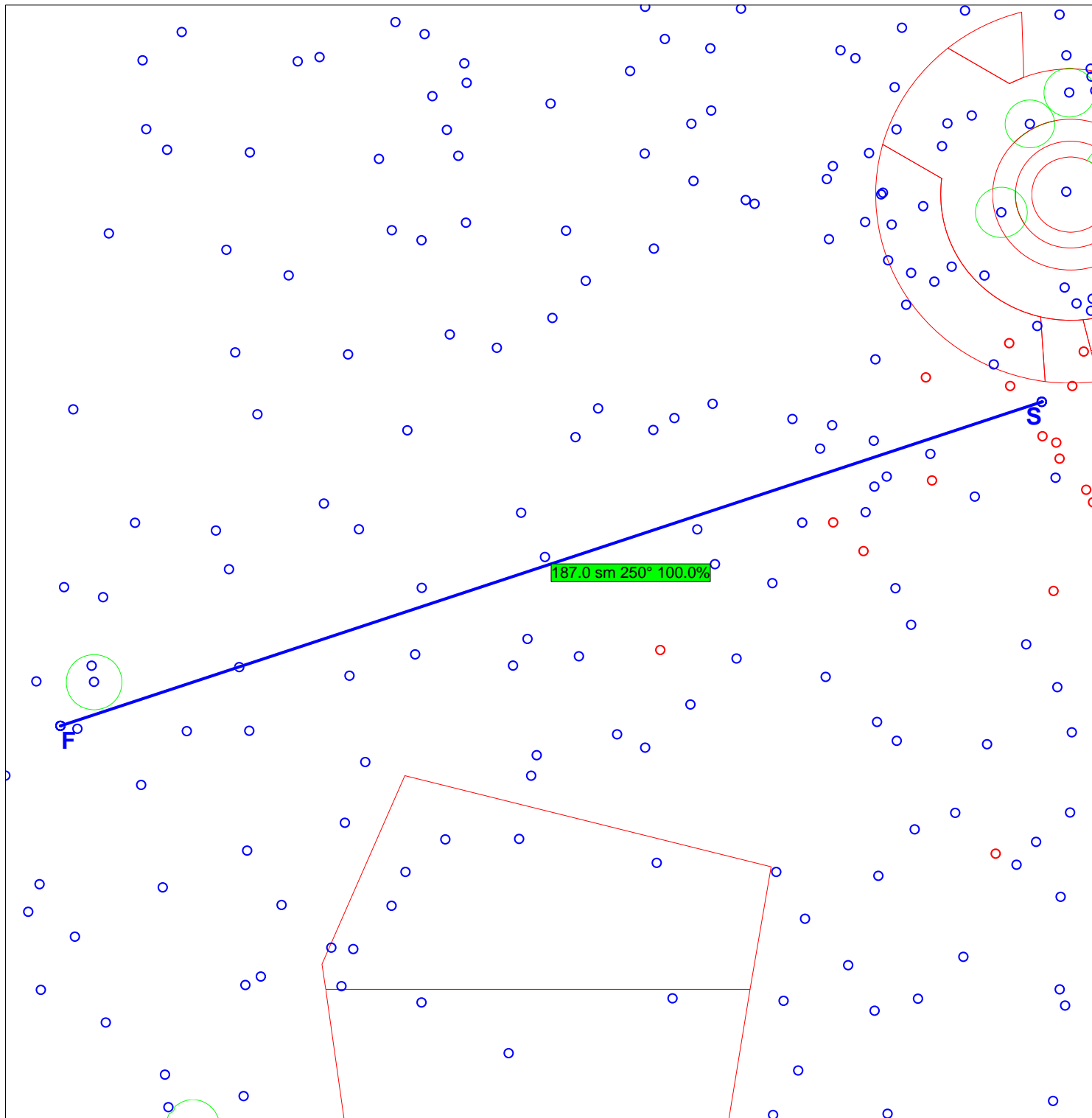
# Faribault - Straight Distance Tasks

Straight Distance 54.5 km			Straight course - FAI			
	Name	Latitude	Longitude	Distance	Course	Percent...
Takeoff	Faribault	N44°19.481	W093°18.650			
Startpoint	Faribault	N44°19.481	W093°18.650	33.9 sm	242°	100.0%
Finishpoint	Mankato Farmstrip	N44°05.998	W093°55.014			
Landing	Mankato Farmstrip	N44°05.998	W093°55.014			
<b>Total distance</b>				33.9 sm		
<b>Scoring distance</b>				33.9 sm		
<b>Points</b>				-		



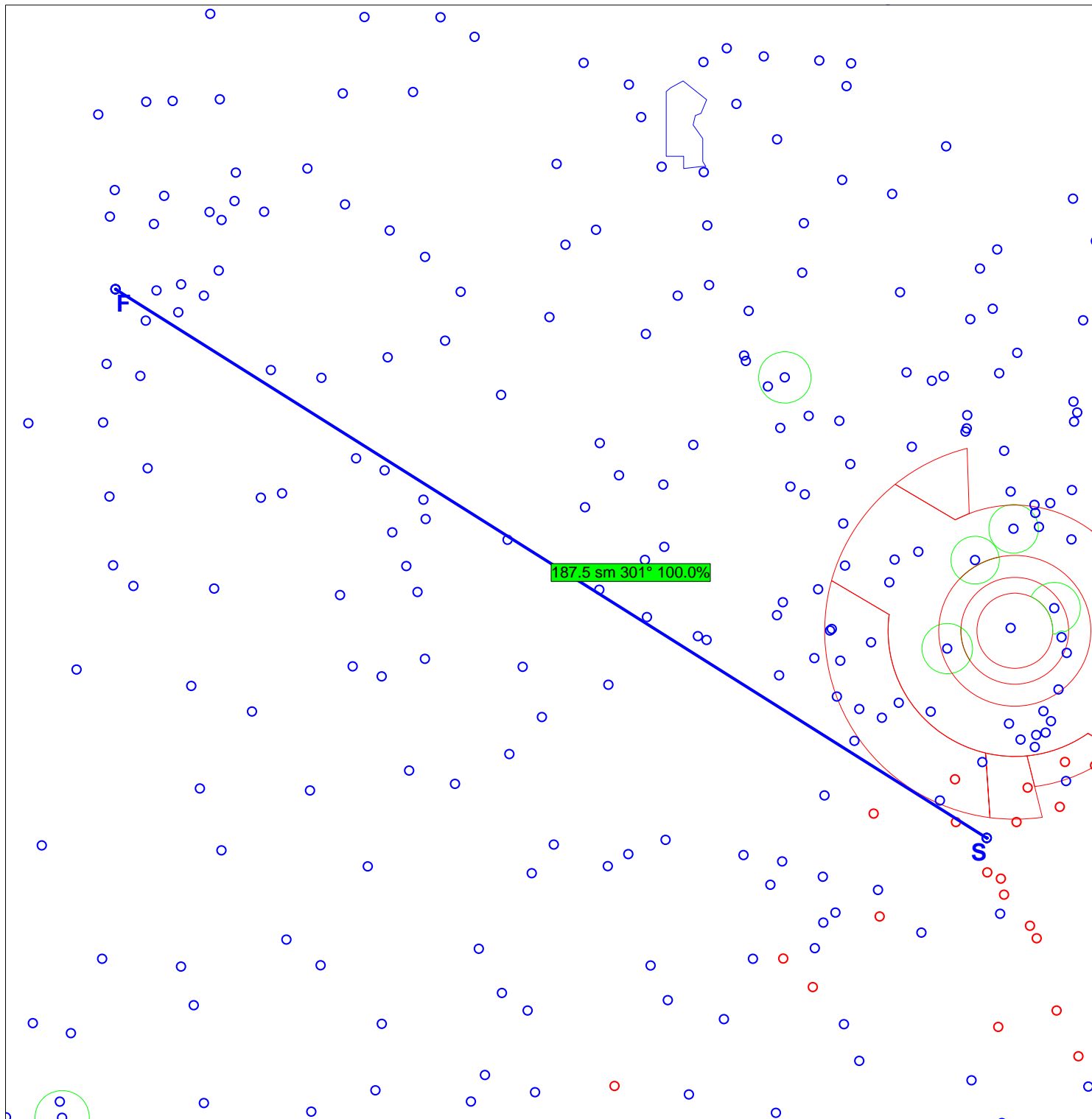
# Faribault - Straight Distance Tasks

Straight Distance 300.9 km			Straight course - FAI			
	Name	Latitude	Longitude	Distance	Course	Percent...
Takeoff	Faribault	N44°19.481	W093°18.650			
Startpoint	Faribault	N44°19.481	W093°18.650	187.0 sm	250°	100.0%
Finishpoint	Chris Hofer Landing	N43°27.933	W096°51.800			
Landing	Chris Hofer Landing	N43°27.933	W096°51.800			
	<b>Total distance</b>			187.0 sm		
	<b>Scoring distance</b>			187.0 sm		
	<b>Points</b>			-		



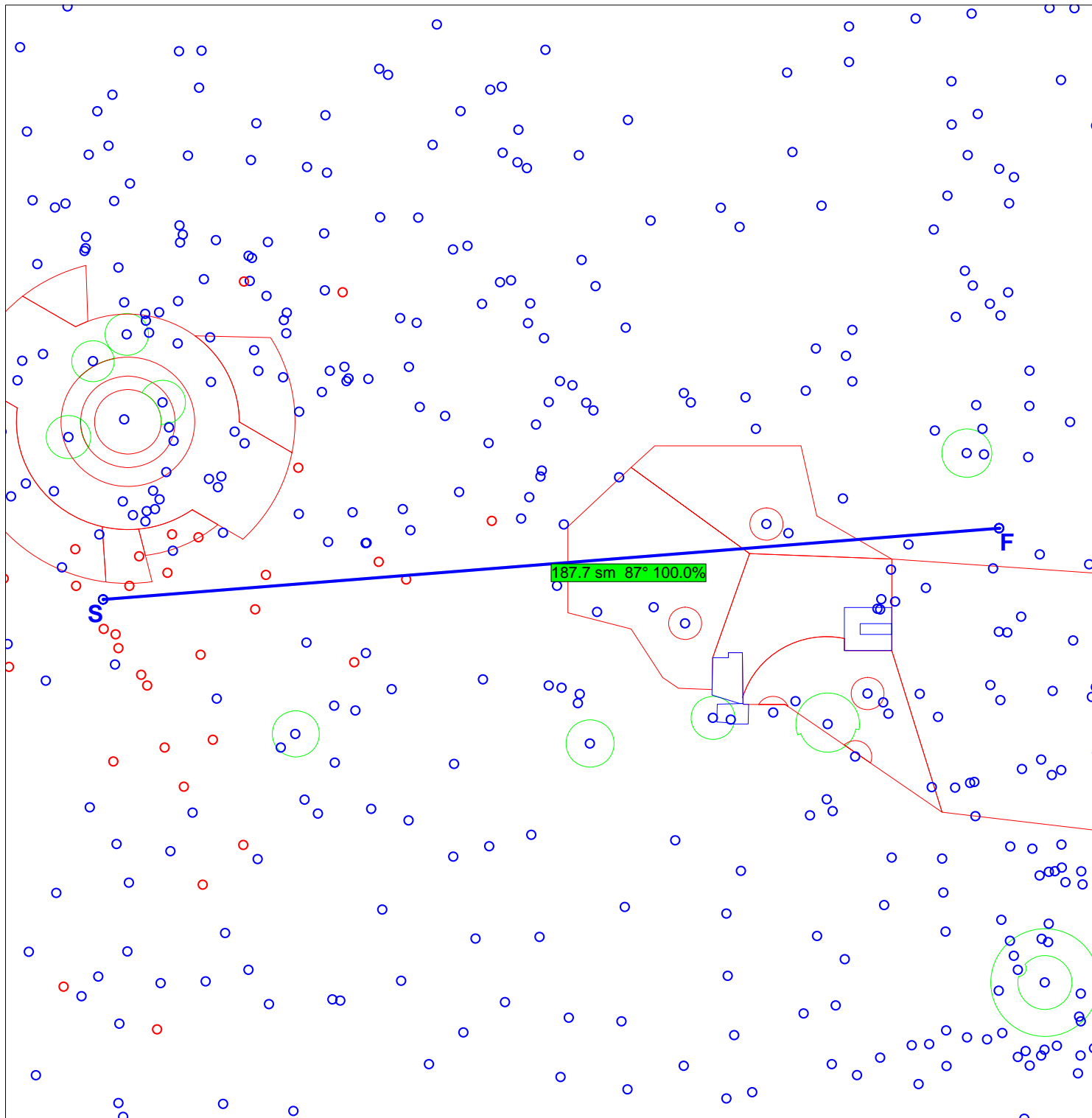
# Faribault - Straight Distance Tasks

Straight Distance 301.7 km			Straight course - FAI			
	Name	Latitude	Longitude	Distance	Course	Percent...
Takeoff	Faribault	N44°19.481	W093°18.650			
Startpoint	Faribault	N44°19.481	W093°18.650	187.5 sm	301°	100.0%
Finishpoint	Wheaton	N45°46.828	W096°32.612			
Landing	Wheaton	N45°46.828	W096°32.612			
	<b>Total distance</b>			187.5 sm		
	<b>Scoring distance</b>			187.5 sm		
	<b>Points</b>			-		



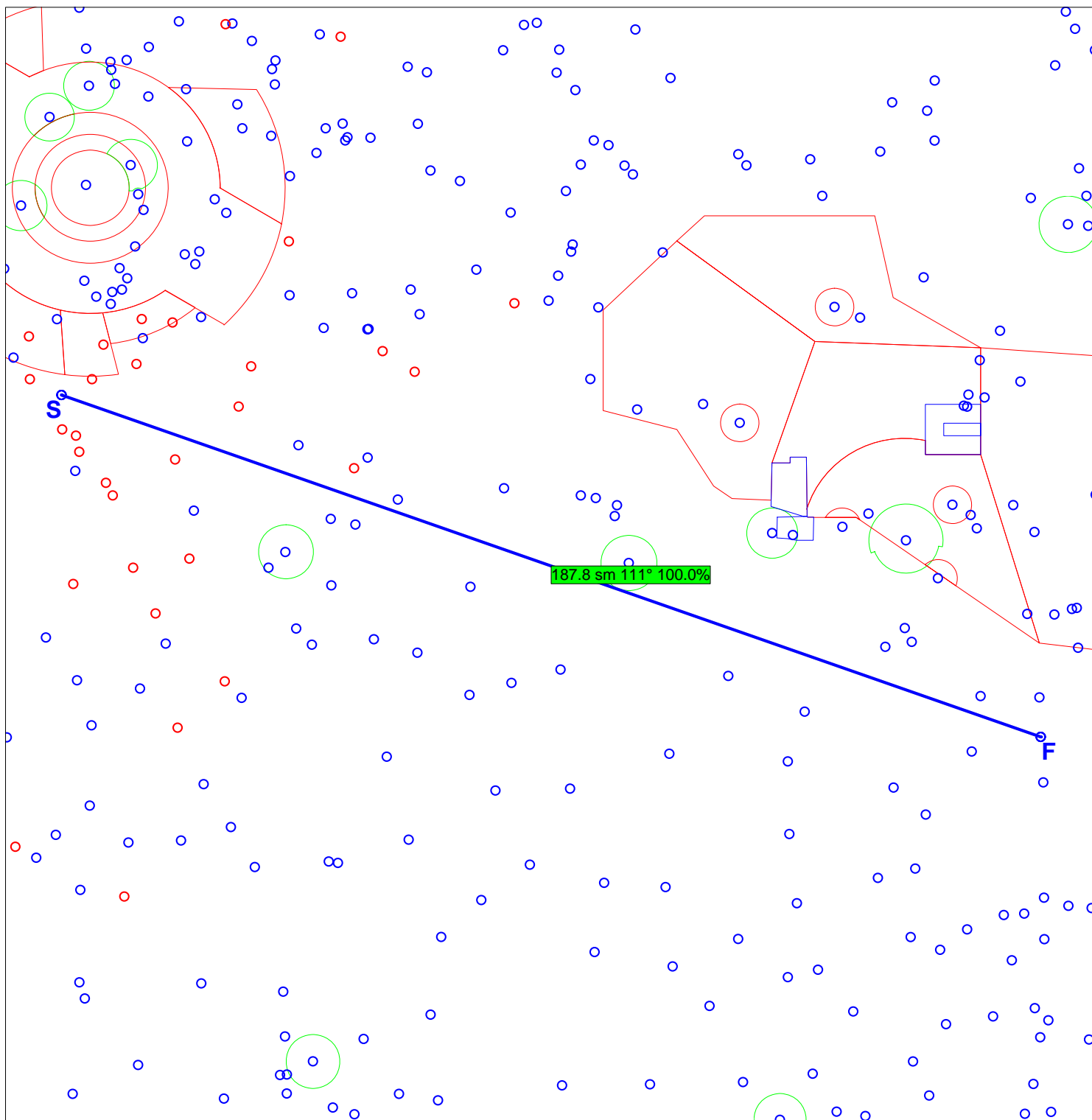
# Faribault - Straight Distance Tasks

Straight Distance 302.0 km			Straight course - FAI			
	Name	Latitude	Longitude	Distance	Course	Percent...
Takeoff	Faribault	N44°19.481	W093°18.650			
Startpoint	Faribault	N44°19.481	W093°18.650	187.7 sm	87°	100.0%
Finishpoint	Stevens Point	N44°32.708	W089°31.817			
Landing	Stevens Point	N44°32.708	W089°31.817			
	<b>Total distance</b>			187.7 sm		
	<b>Scoring distance</b>			187.7 sm		
	<b>Points</b>			-		



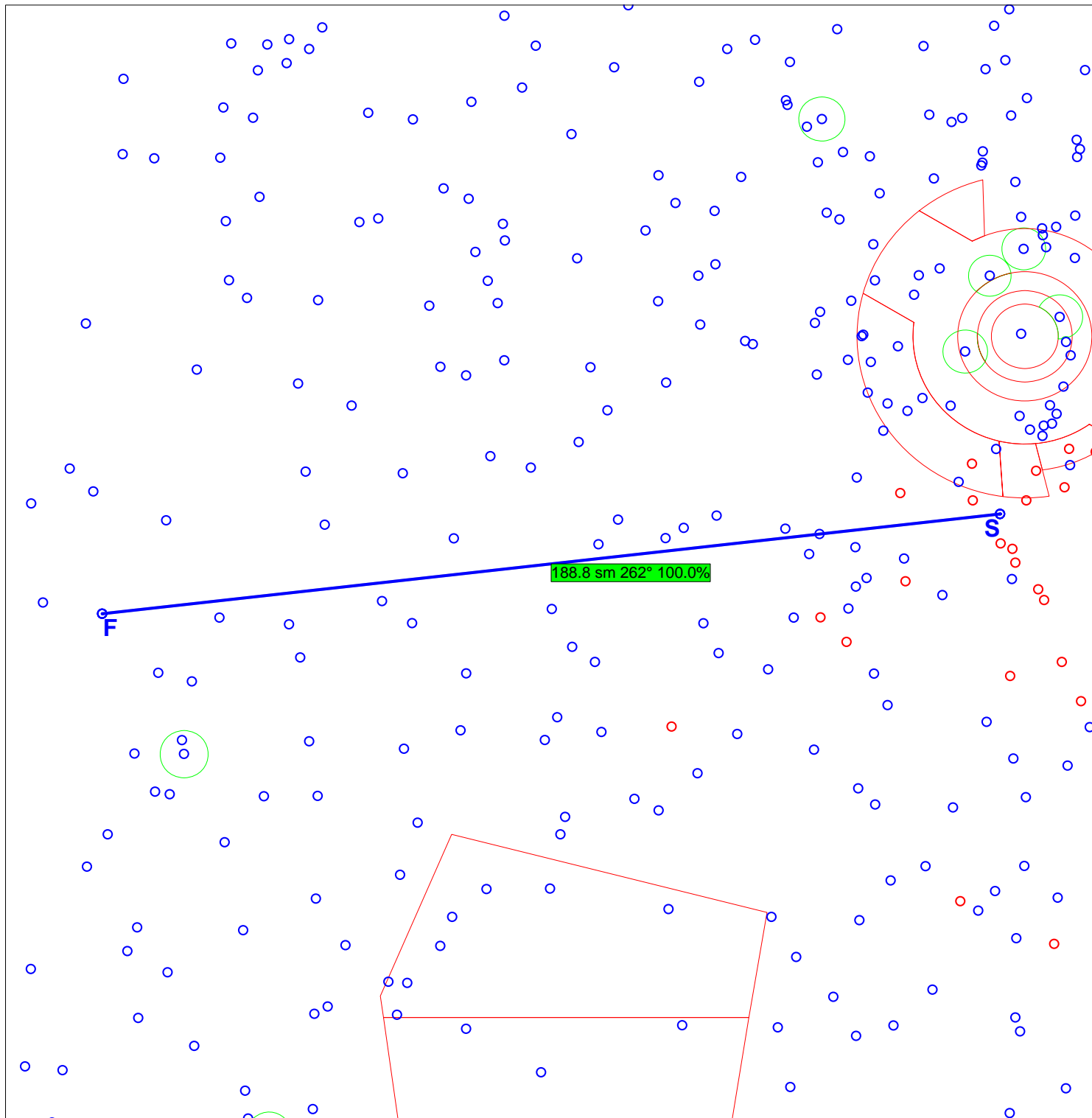
# Faribault - Straight Distance Tasks

Straight Distance 302.2 km			Straight course - FAI			
	Name	Latitude	Longitude	Distance	Course	Percent...
Takeoff	Faribault	N44°19.481	W093°18.650			
Startpoint	Faribault	N44°19.481	W093°18.650	187.8 sm	111°	100.0%
Finishpoint	Thiessen	N43°25.066	W089°45.924			
Landing	Thiessen	N43°25.066	W089°45.924			
	<b>Total distance</b>			187.8 sm		
	<b>Scoring distance</b>			187.8 sm		
	<b>Points</b>			-		



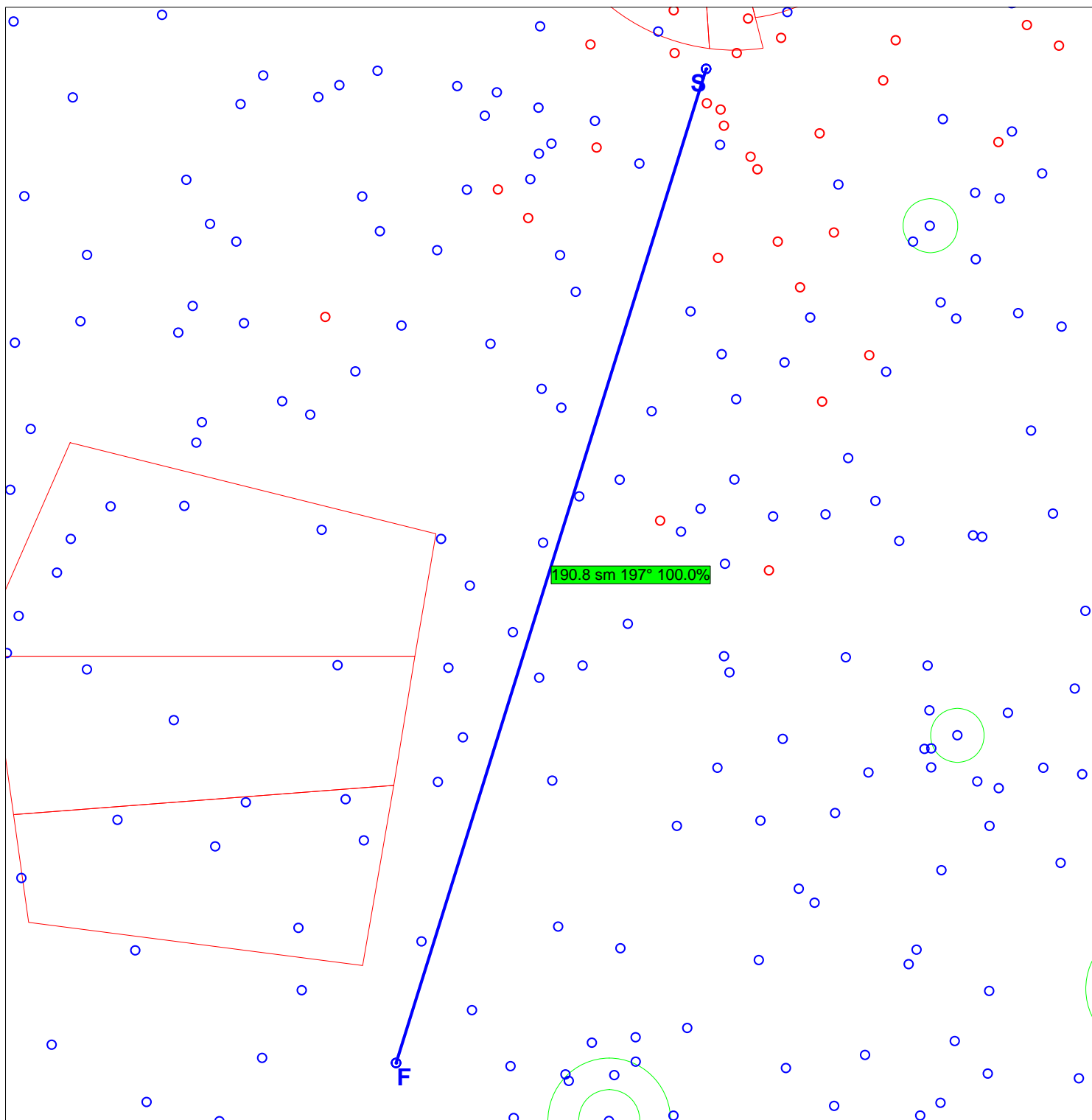
# Faribault - Straight Distance Tasks

Straight Distance 303.8 km			Straight course - FAI			
	Name	Latitude	Longitude	Distance	Course	Percent...
Takeoff	Faribault	N44°19.481	W093°18.650			
Startpoint	Faribault	N44°19.481	W093°18.650	188.8 sm	262°	100.0%
Finishpoint	Madison SD	N44°00.958	W097°05.156			
Landing	Madison SD	N44°00.958	W097°05.156			
	<b>Total distance</b>			188.8 sm		
	<b>Scoring distance</b>			188.8 sm		
	<b>Points</b>			-		



# Faribault - Straight Distance Tasks

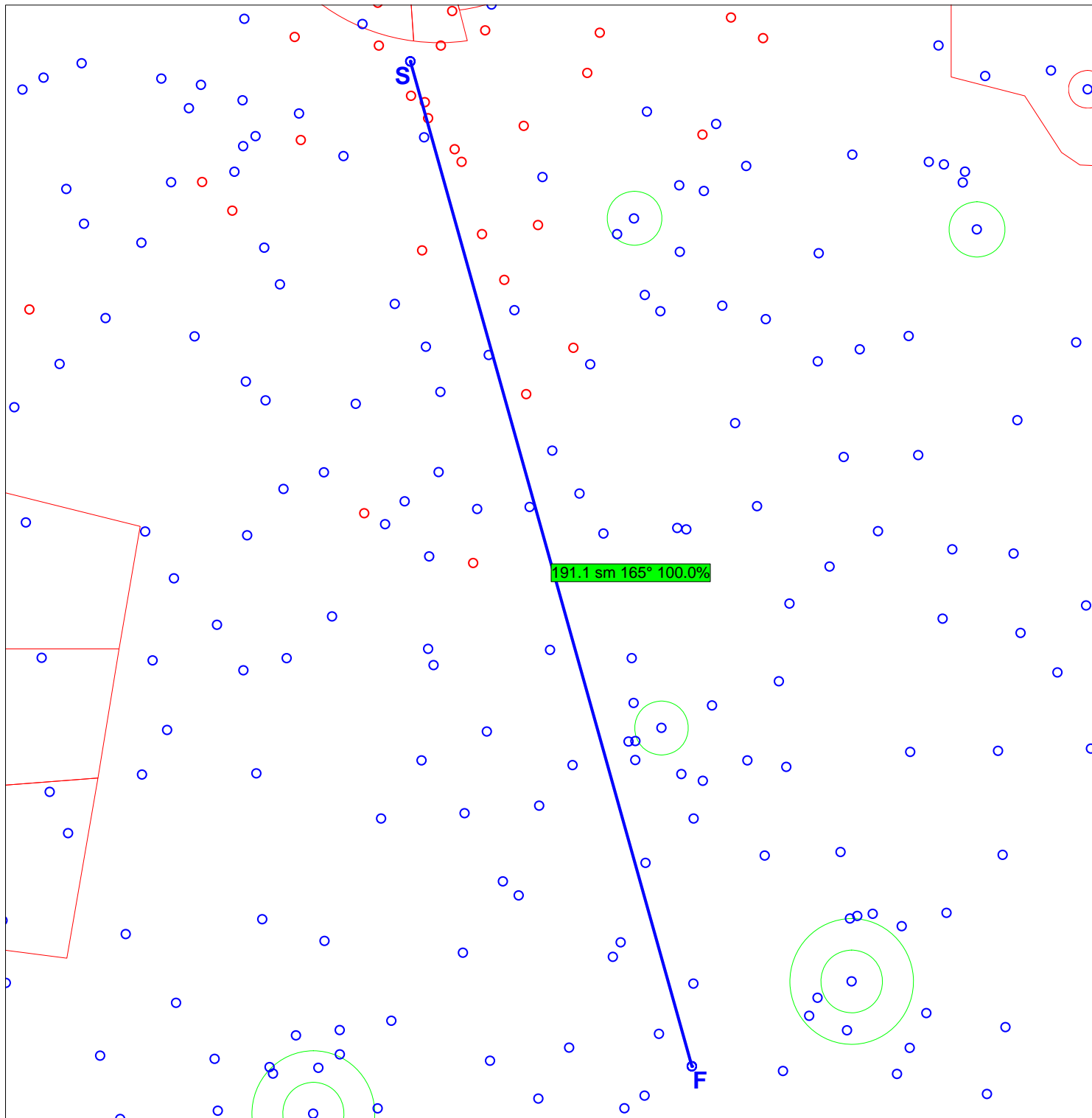
Straight Distance 306.9 km			Straight course - FAI			
	Name	Latitude	Longitude	Distance	Course	Percent...
Takeoff	Faribault	N44°19.481	W093°18.650			
Startpoint	Faribault	N44°19.481	W093°18.650	190.8 sm	197°	100.0%
Finishpoint	Guthrie County	N41°41.266	W094°26.115			
Landing	Guthrie County	N41°41.266	W094°26.115			
	<b>Total distance</b>			190.8 sm		
	<b>Scoring distance</b>			190.8 sm		
	<b>Points</b>			-		





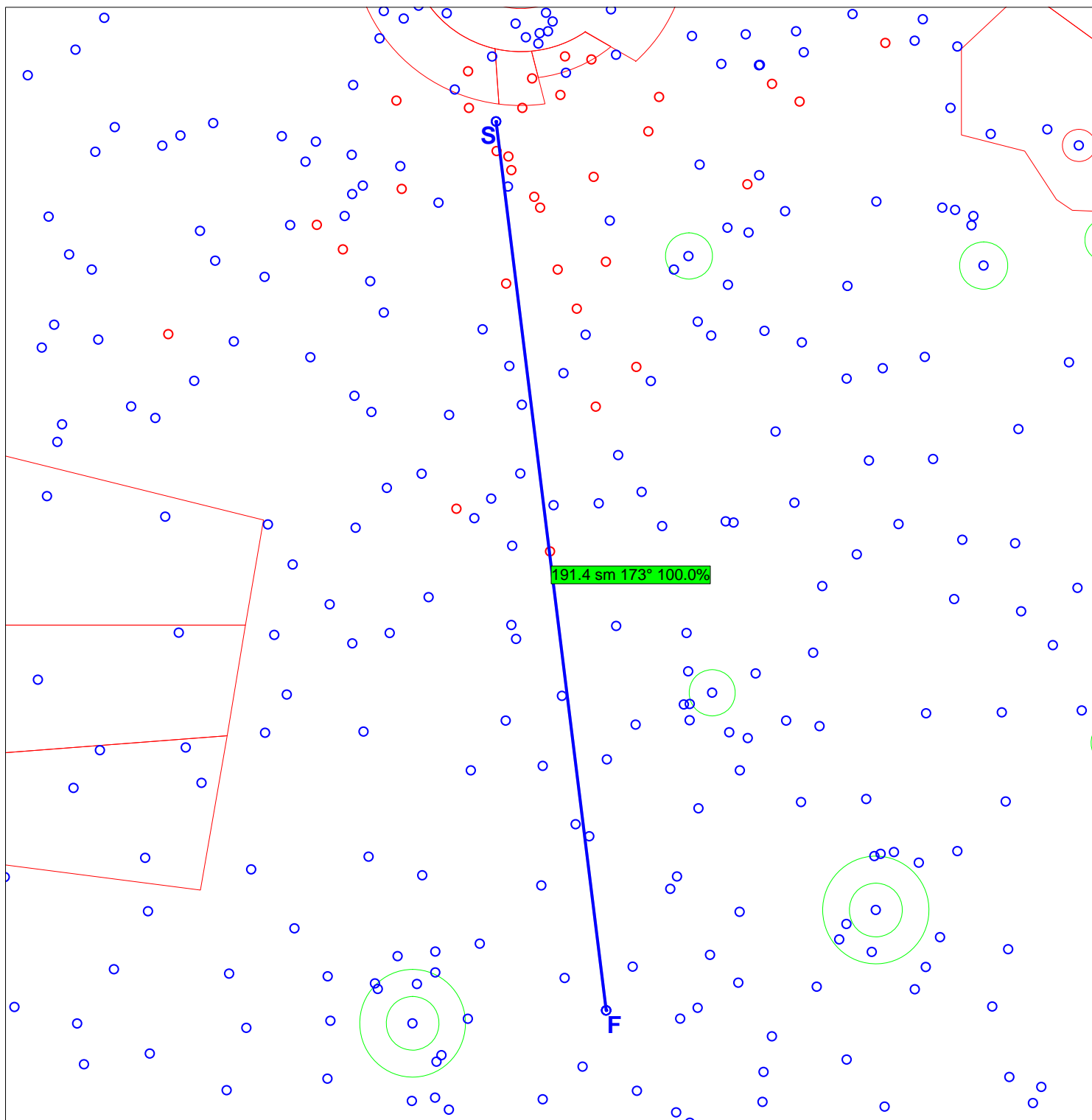
# Faribault - Straight Distance Tasks

Straight Distance 307.5 km			Straight course - FAI			
	Name	Latitude	Longitude	Distance	Course	Percent...
Takeoff	Faribault	N44°19.481	W093°18.650			
Startpoint	Faribault	N44°19.481	W093°18.650	191.1 sm	165°	100.0%
Finishpoint	Rinehart	N41°39.584	W092°17.394			
Landing	Rinehart	N41°39.584	W092°17.394			
<b>Total distance</b>				191.1 sm		
<b>Scoring distance</b>				191.1 sm		
<b>Points</b>				-		



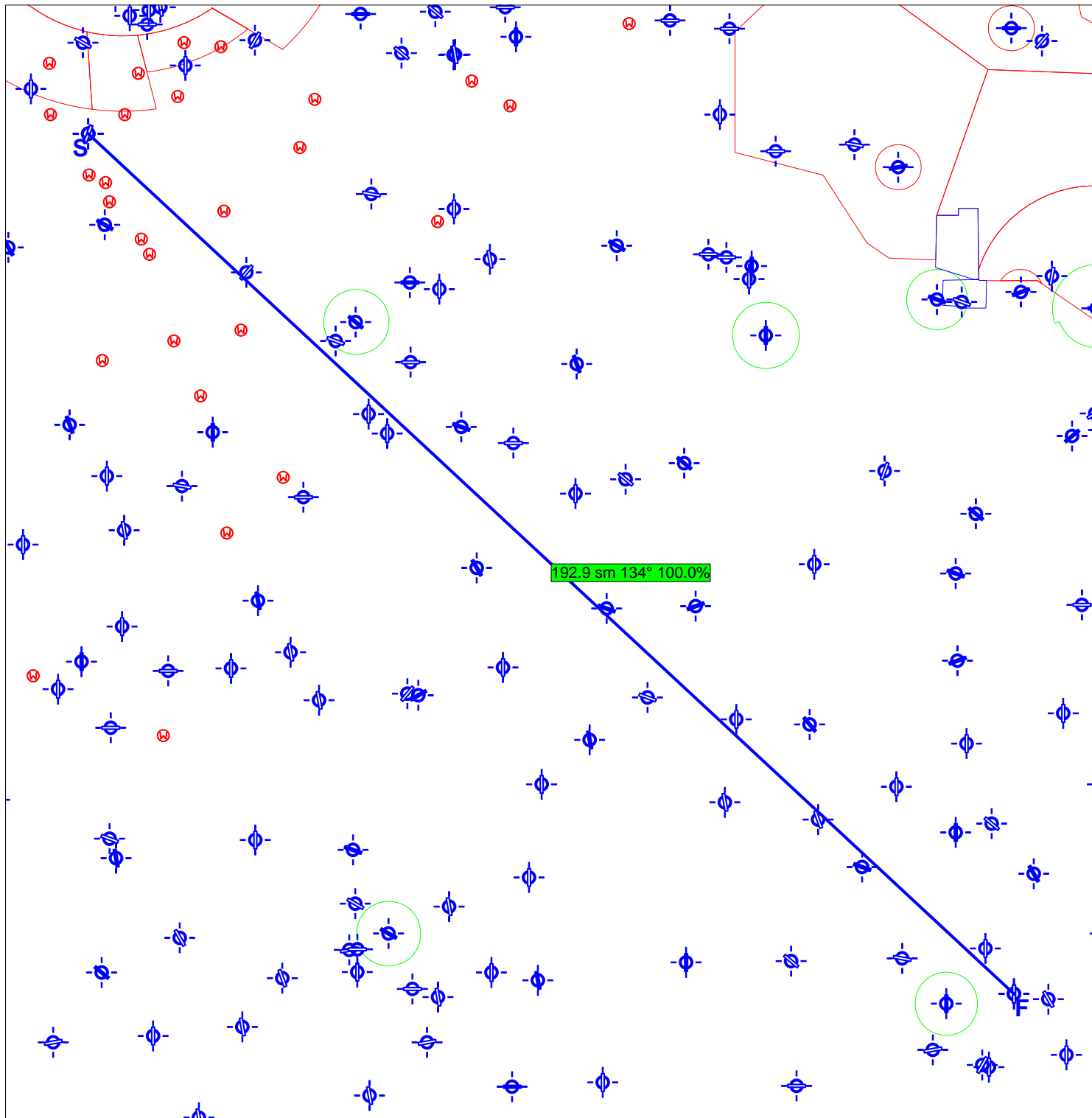
# Faribault - Straight Distance Tasks

Straight Distance 307.9 km			Straight course - FAI			
	Name	Latitude	Longitude	Distance	Course	Percent...
Takeoff	Faribault	N44°19.481	W093°18.650			
Startpoint	Faribault	N44°19.481	W093°18.650	191.4 sm	173°	100.0%
Finishpoint	Sully	N41°34.446	W092°50.796			
Landing	Sully	N41°34.446	W092°50.796			
<b>Total distance</b>				191.4 sm		
<b>Scoring distance</b>				191.4 sm		
<b>Points</b>				-		



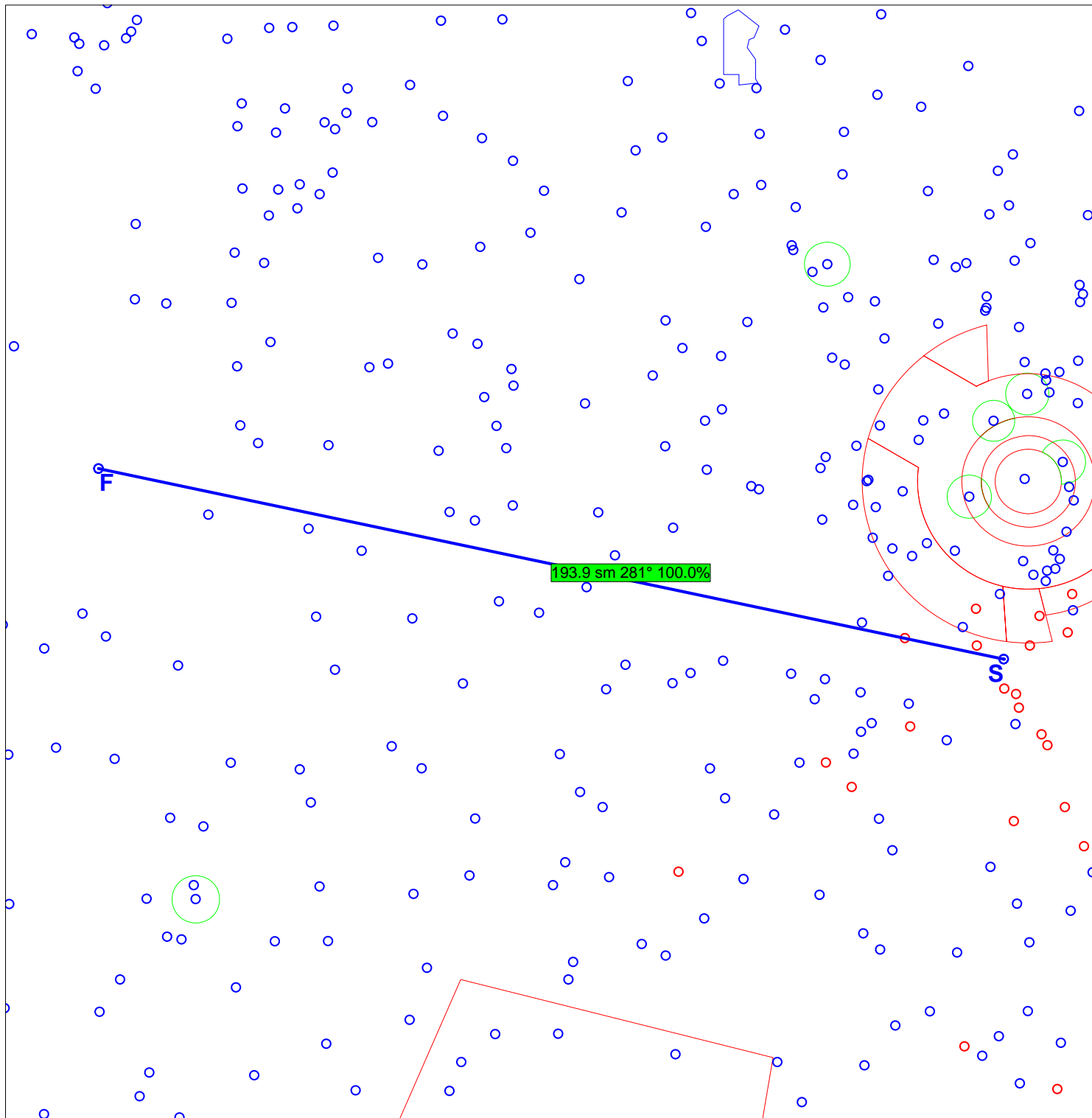
# Faribault - Straight Distance Tasks

Straight Distance 310.4 km			Straight course - FAI			
	Name	Latitude	Longitude	Distance	Course	Percent...
Takeoff	Faribault	N44°19.481	W093°18.650			
Startpoint	Faribault	N44°19.481	W093°18.650	192.9 sm	134°	100.0%
Finishpoint	Briggs Brothers	N42°25.417	W090°30.258			
Landing	Briggs Brothers	N42°25.417	W090°30.258			
<b>Total distance</b>				192.9 sm		
<b>Scoring distance</b>				192.9 sm		
<b>Points</b>				-		



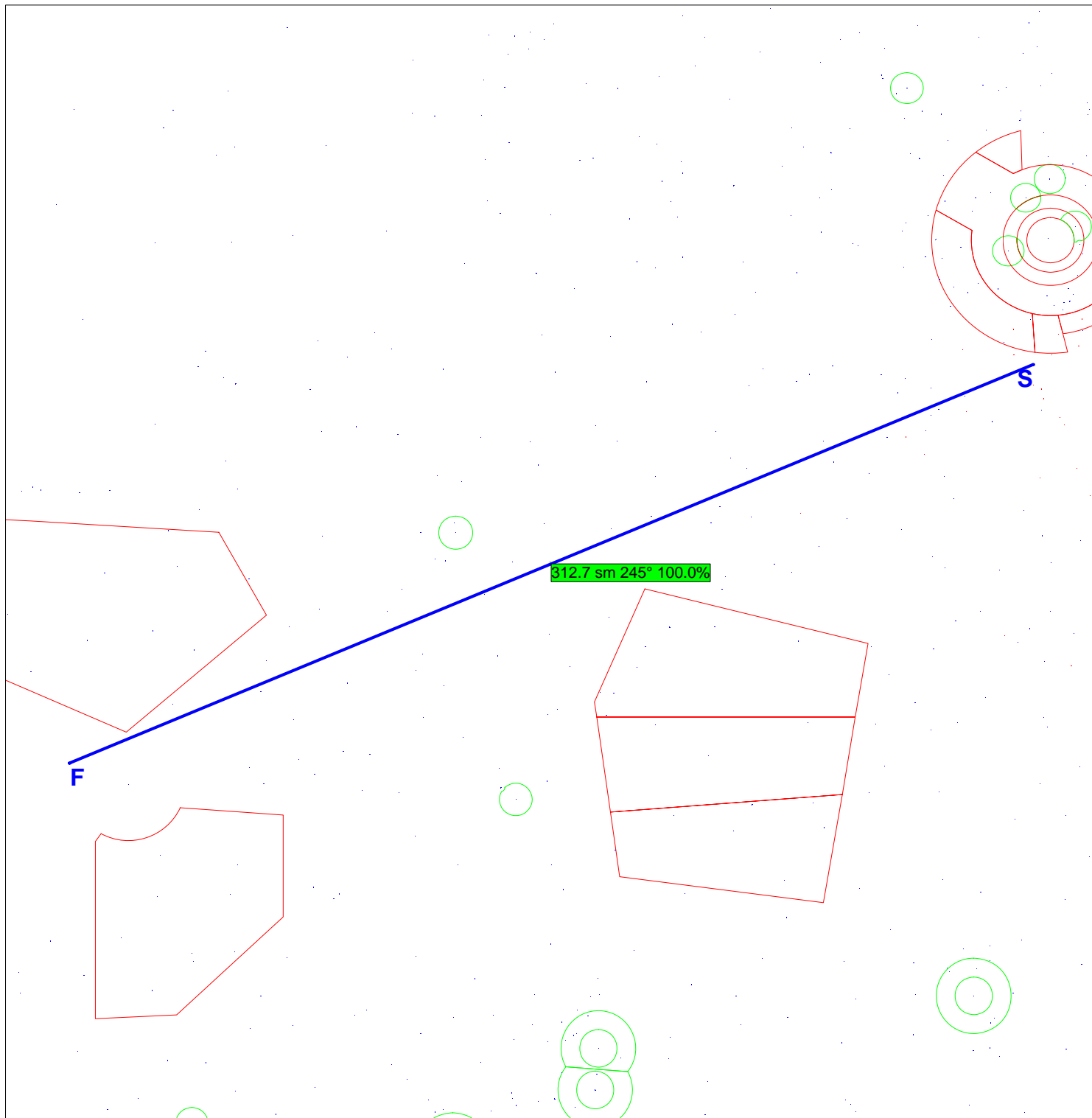
# Faribault - Straight Distance Tasks

Straight Distance 312.0 km			Straight course - FAI			
	Name	Latitude	Longitude	Distance	Course	Percent...
Takeoff	Faribault	N44°19.481	W093°18.650			
Startpoint	Faribault	N44°19.481	W093°18.650	193.9 sm	281°	100.0%
Finishpoint	Watertown SD	N44°54.839	W097°09.283			
Landing	Watertown SD	N44°54.839	W097°09.283			
<b>Total distance</b>				193.9 sm		
<b>Scoring distance</b>				193.9 sm		
<b>Points</b>				-		



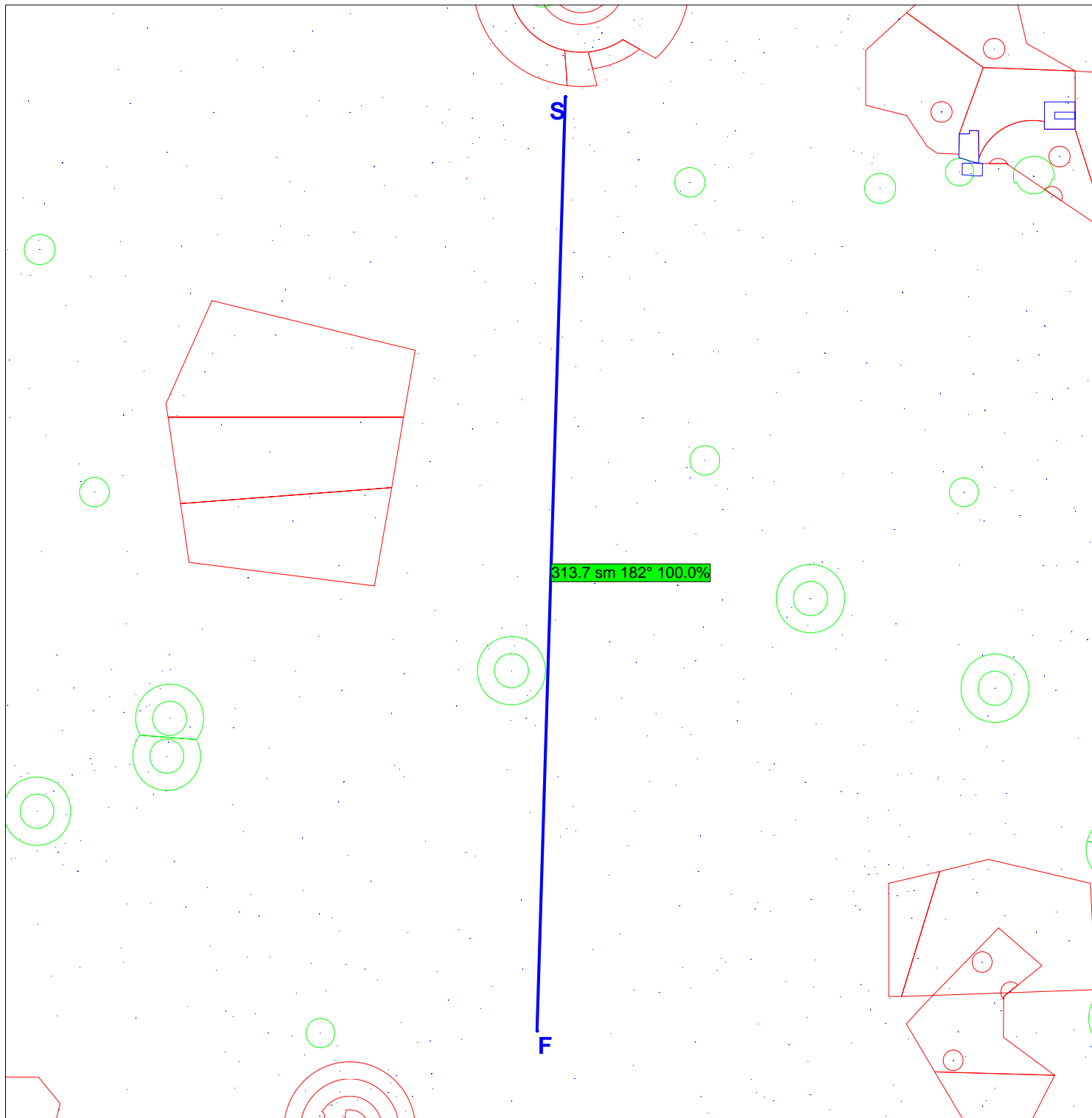
# Faribault - Straight Distance Tasks

Straight Distance 503.1 km			Straight course - FAI			
	Name	Latitude	Longitude	Distance	Course	Percent...
Takeoff	Faribault	N44°19.481	W093°18.650			
Startpoint	Faribault	N44°19.481	W093°18.650	312.7 sm	245°	100.0%
Finishpoint	Stuart-Atkinson	N42°33.750	W099°02.272			
Landing	Stuart-Atkinson	N42°33.750	W099°02.272			
	<b>Total distance</b>			312.7 sm		
	<b>Scoring distance</b>			312.7 sm		
	<b>Points</b>			-		



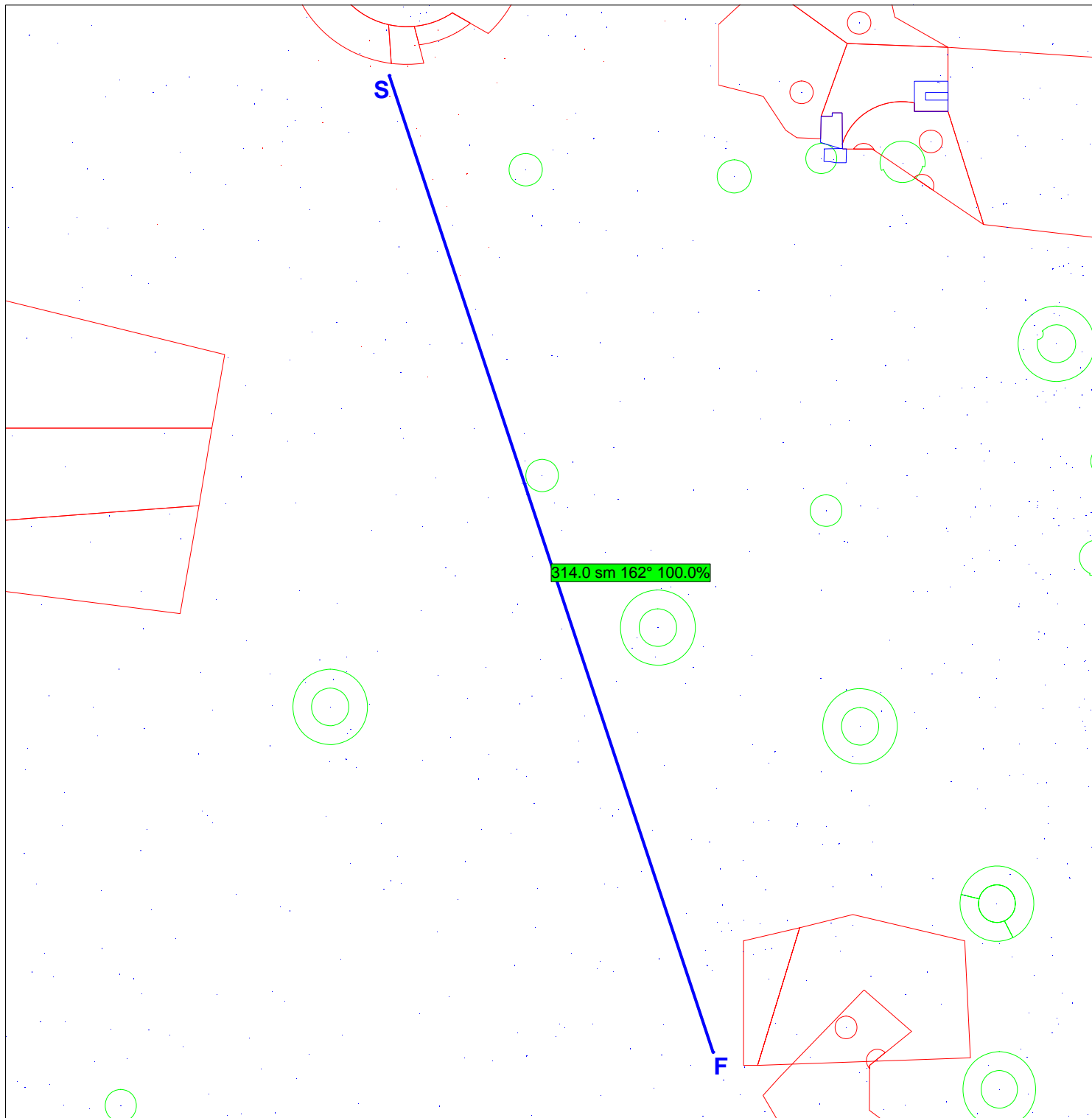
# Faribault - Straight Distance Tasks

Straight Distance 504.8 km			Straight course - FAI			
	Name	Latitude	Longitude	Distance	Course	Percent...
Takeoff	Faribault	N44°19.481	W093°18.650			
Startpoint	Faribault	N44°19.481	W093°18.650	313.7 sm	182°	100.0%
Finishpoint	Chillicothe	N39°46.929	W093°29.741			
Landing	Chillicothe	N39°46.929	W093°29.741			
	<b>Total distance</b>			313.7 sm		
	<b>Scoring distance</b>			313.7 sm		
	<b>Points</b>			-		



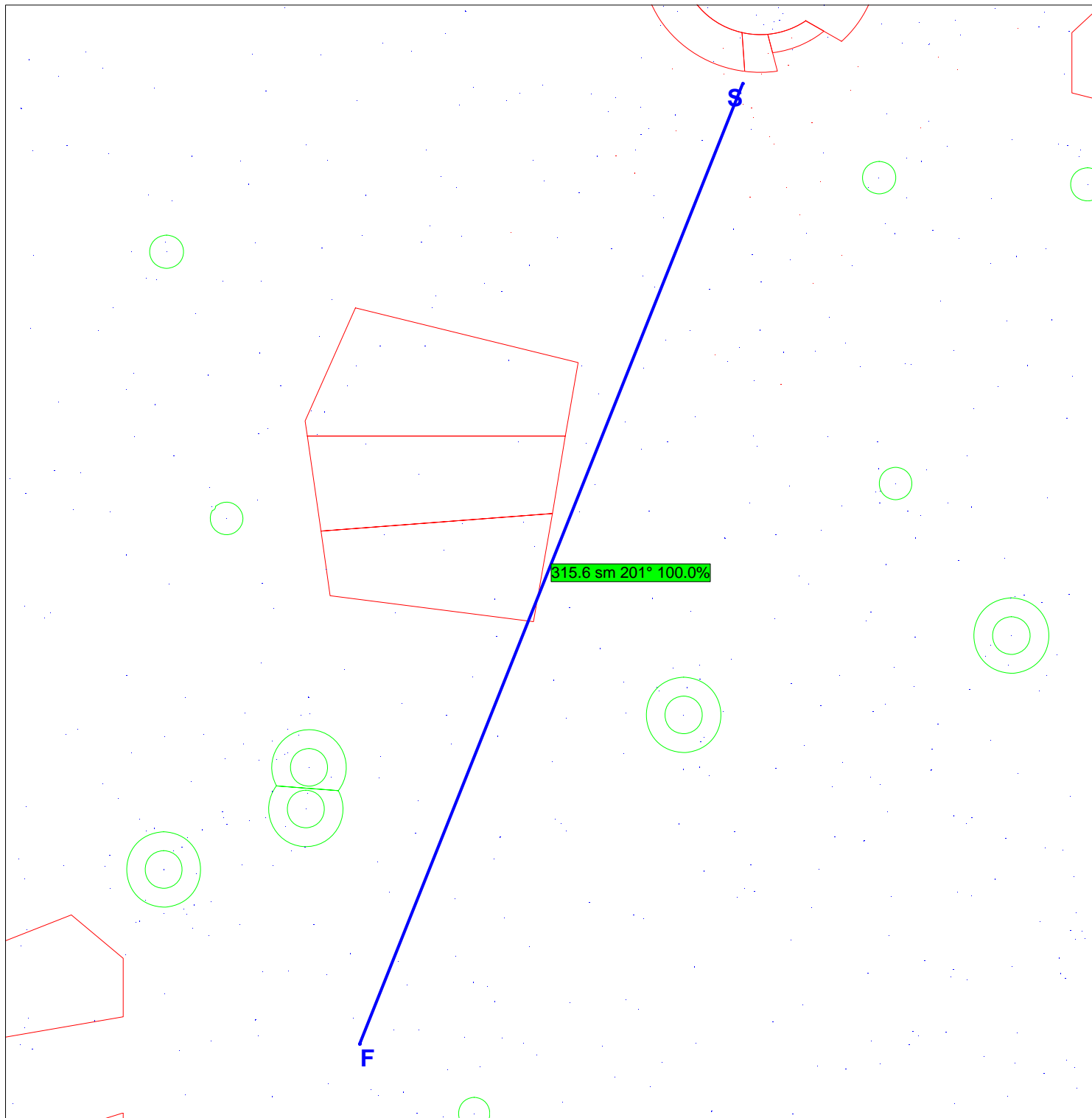
# Faribault - Straight Distance Tasks

Straight Distance 505.2 km			Straight course - FAI			
	Name	Latitude	Longitude	Distance	Course	Percent...
Takeoff	Faribault	N44°19.481	W093°18.650			
Startpoint	Faribault	N44°19.481	W093°18.650	314.0 sm	162°	100.0%
Finishpoint	Blickhan	N40°00.503	W091°22.926			
Landing	Blickhan	N40°00.503	W091°22.926			
<b>Total distance</b>				314.0 sm		
<b>Scoring distance</b>				314.0 sm		
<b>Points</b>				-		



# Faribault - Straight Distance Tasks

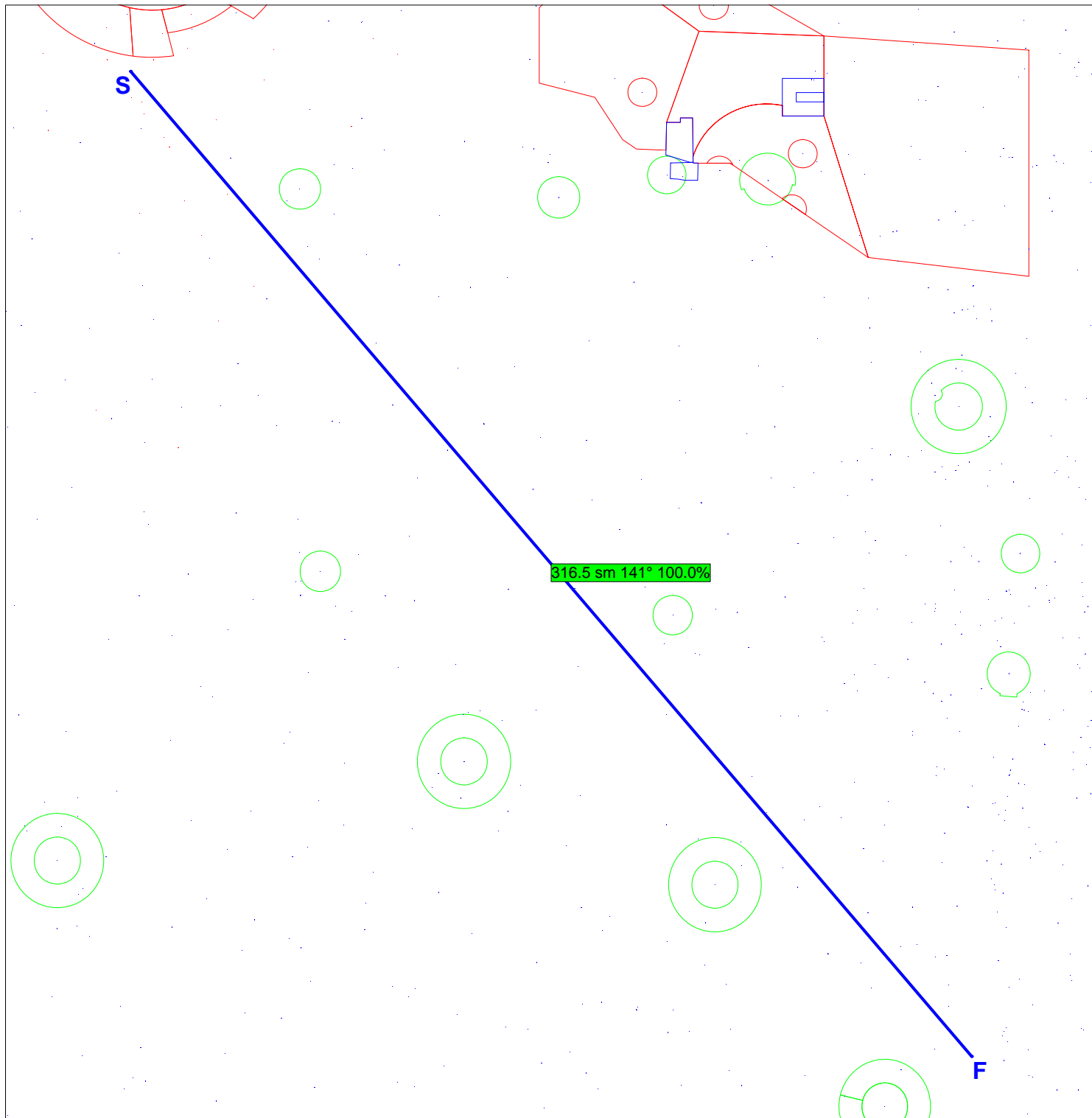
Straight Distance 507.8 km			Straight course - FAI			
	Name	Latitude	Longitude	Distance	Course	Percent...
Takeoff	Faribault	N44°19.481	W093°18.650			
Startpoint	Faribault	N44°19.481	W093°18.650	315.6 sm	201°	100.0%
Finishpoint	Brenner	N40°04.727	W095°35.520			
Landing	Brenner	N40°04.727	W095°35.520			
	<b>Total distance</b>			315.6 sm		
	<b>Scoring distance</b>			315.6 sm		
	<b>Points</b>			-		





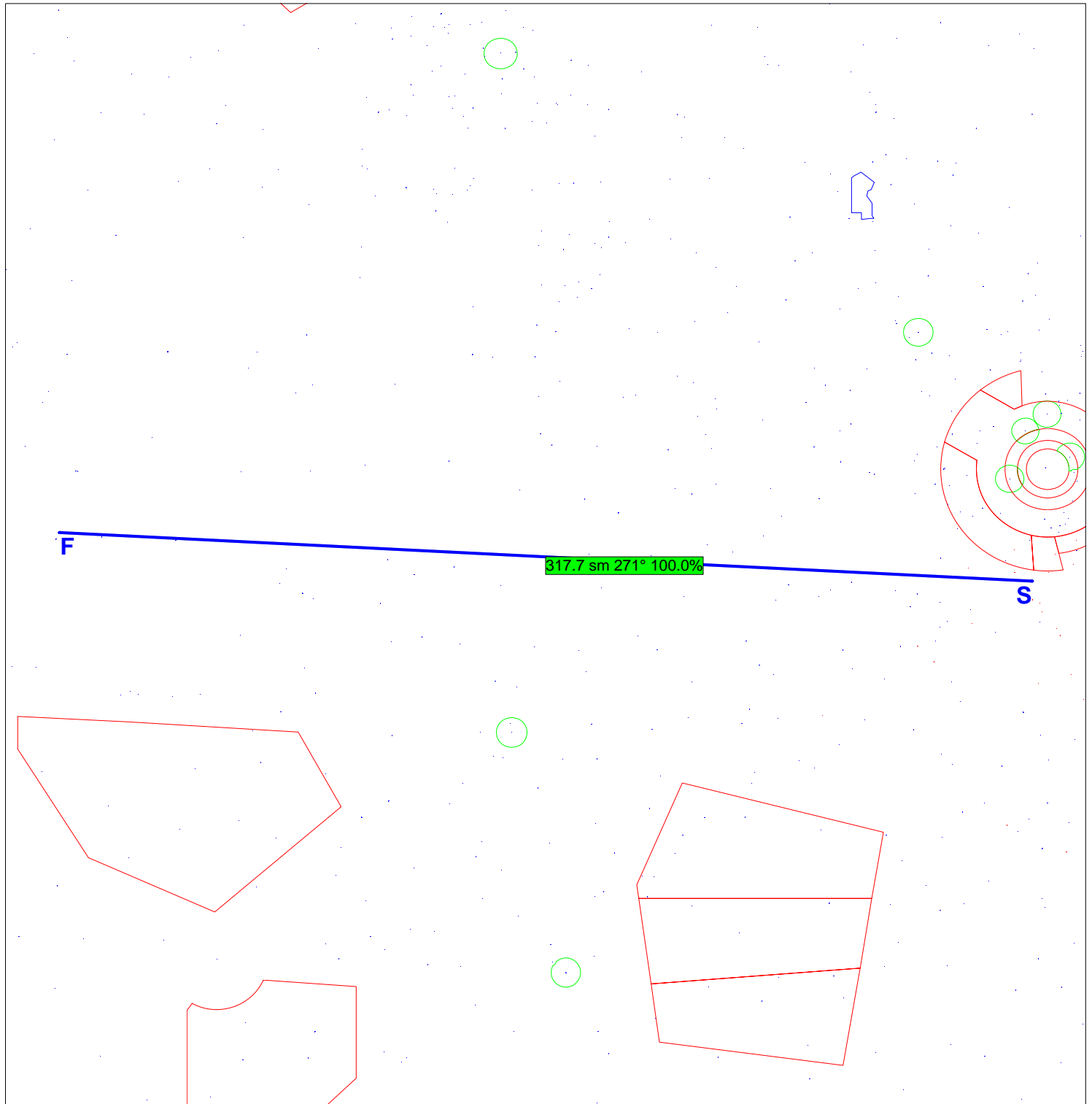
# Faribault - Straight Distance Tasks

Straight Distance 509.3 km			Straight course - FAI			
	Name	Latitude	Longitude	Distance	Course	Percent...
Takeoff	Faribault	N44°19.481	W093°18.650			
Startpoint	Faribault	N44°19.481	W093°18.650	316.5 sm	141°	100.0%
Finishpoint	Jay Schertz Farm	N40°50.502	W089°16.472			
Landing	Jay Schertz Farm	N40°50.502	W089°16.472			
	<b>Total distance</b>			316.5 sm		
	<b>Scoring distance</b>			316.5 sm		
	<b>Points</b>			-		



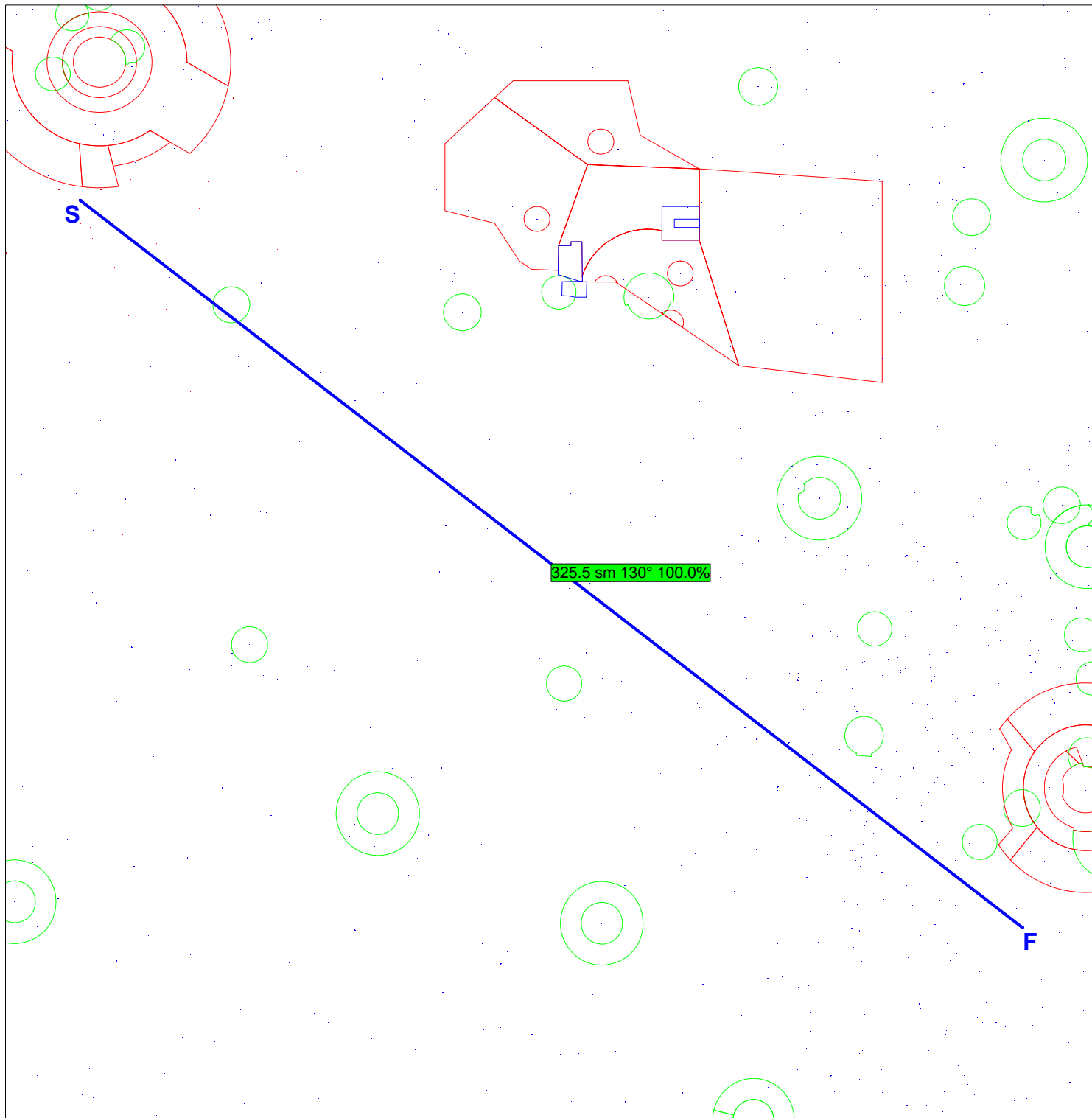
# Faribault - Straight Distance Tasks

Straight Distance 511.2 km			Straight course - FAI			
	Name	Latitude	Longitude	Distance	Course	Percent...
Takeoff	Faribault	N44°19.481	W093°18.650			
Startpoint	Faribault	N44°19.481	W093°18.650	317.7 sm	271°	100.0%
Finishpoint	Bollweg Farm	N44°33.799	W099°43.507			
Landing	Bollweg Farm	N44°33.799	W099°43.507			
	<b>Total distance</b>			317.7 sm		
	<b>Scoring distance</b>			317.7 sm		
	<b>Points</b>			-		



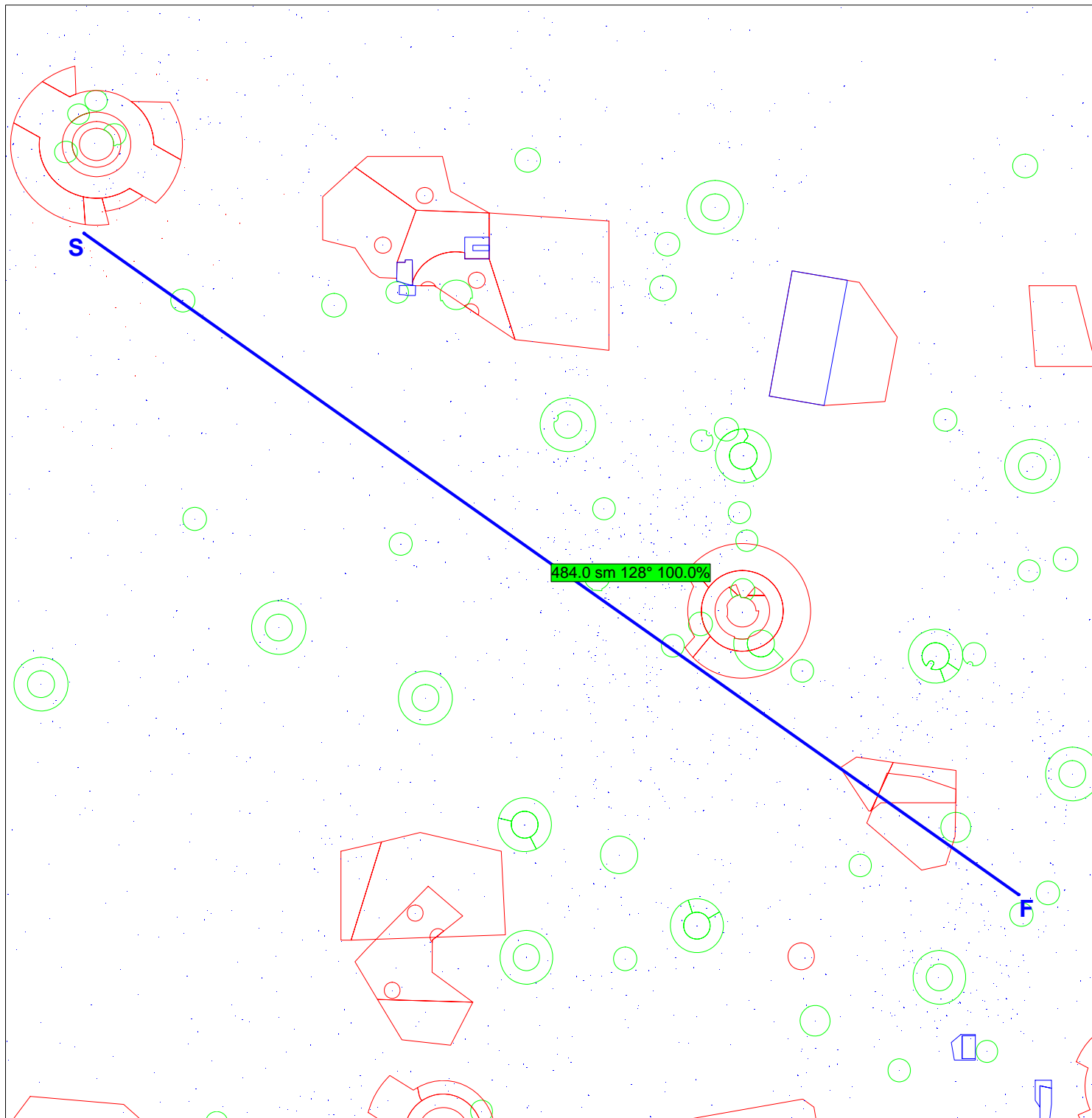
# Faribault - Straight Distance Tasks

Straight Distance 523.7 km			Straight course - FAI			
	Name	Latitude	Longitude	Distance	Course	Percent...
Takeoff	Faribault	N44°19.481	W093°18.650			
Startpoint	Faribault	N44°19.481	W093°18.650	325.5 sm	130°	100.0%
Finishpoint	Chicago Glider Club	N41°25.919	W088°14.837			
Landing	Chicago Glider Club	N41°25.919	W088°14.837			
	<b>Total distance</b>			325.5 sm		
	<b>Scoring distance</b>			325.5 sm		
	<b>Points</b>			-		



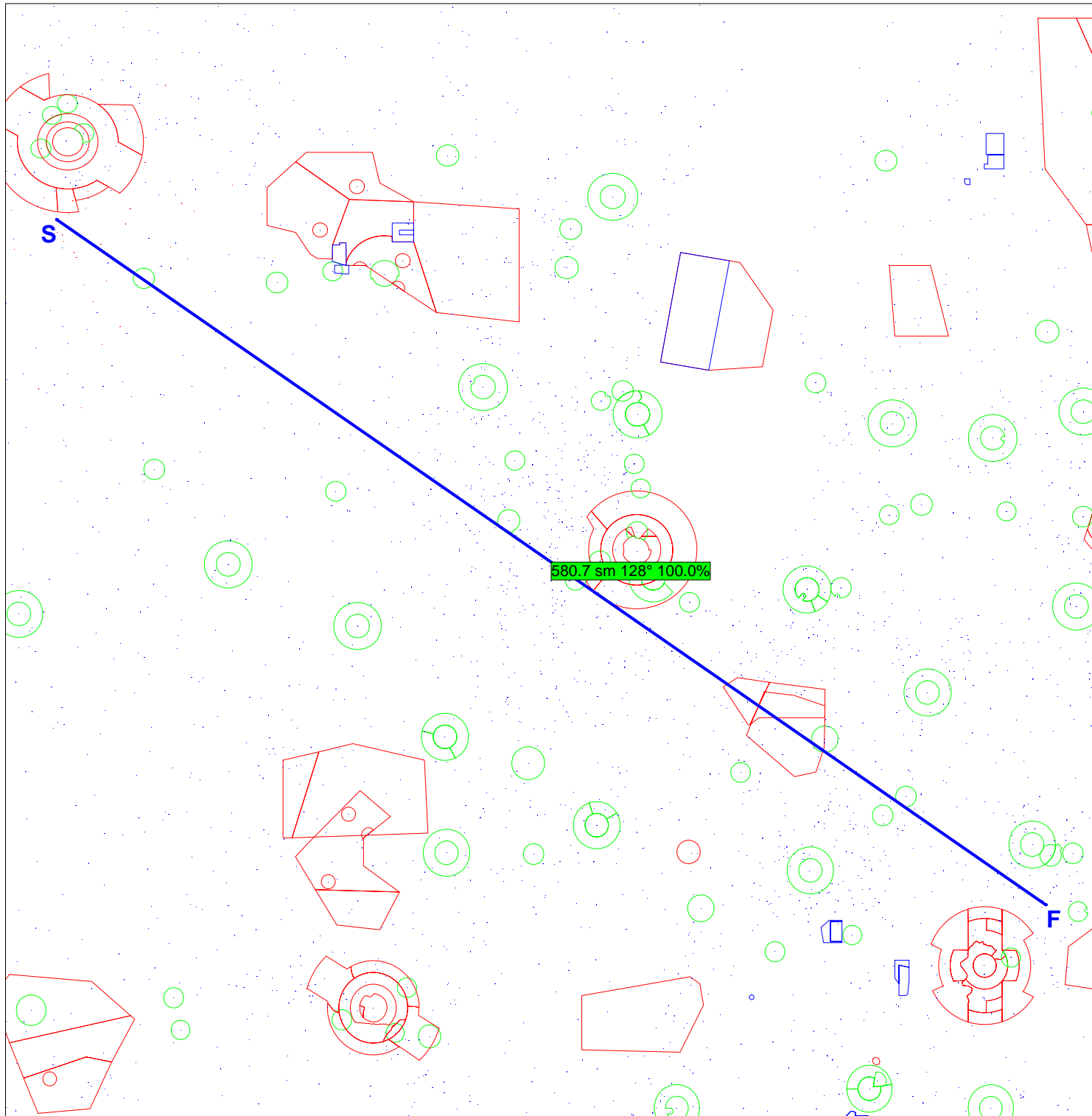
# Faribault - Straight Distance Tasks

Straight Distance 778.7 km			Straight course - FAI			
	Name	Latitude	Longitude	Distance	Course	Percent...
Takeoff	Faribault	N44°19.481	W093°18.650			
Startpoint	Faribault	N44°19.481	W093°18.650	484.0 sm	128°	100.0%
Finishpoint	Alexandria IN	N40°13.951	W085°38.252			
Landing	Alexandria IN	N40°13.951	W085°38.252			
	<b>Total distance</b>			484.0 sm		
	<b>Scoring distance</b>			484.0 sm		
	<b>Points</b>			-		



# Faribault - Straight Distance Tasks

Straight Distance 934.4 km			Straight course - FAI			
	Name	Latitude	Longitude	Distance	Course	Percent...
Takeoff	Faribault	N44°19.481	W093°18.650			
Startpoint	Faribault	N44°19.481	W093°18.650	580.7 sm	128°	100.0%
Finishpoint	Caesar Creek	N39°28.604	W084°05.630			
Landing	Caesar Creek	N39°28.604	W084°05.630			
	<b>Total distance</b>			580.7 sm		
	<b>Scoring distance</b>			580.7 sm		
	<b>Points</b>			-		



# Faribault - Straight Distance Tasks

Straight Distance 1004.3 km			Straight course - FAI			
	Name	Latitude	Longitude	Distance	Course	Percent...
Takeoff	Faribault	N44°19.481	W093°18.650			
Startpoint	Faribault	N44°19.481	W093°18.650	624.2 sm	128°	100.0%
Finishpoint	Haas OH	N39°13.604	W083°19.061			
Landing	Haas OH	N39°13.604	W083°19.061			
	<b>Total distance</b>			624.2 sm		
	<b>Scoring distance</b>			624.2 sm		
	<b>Points</b>			-		

