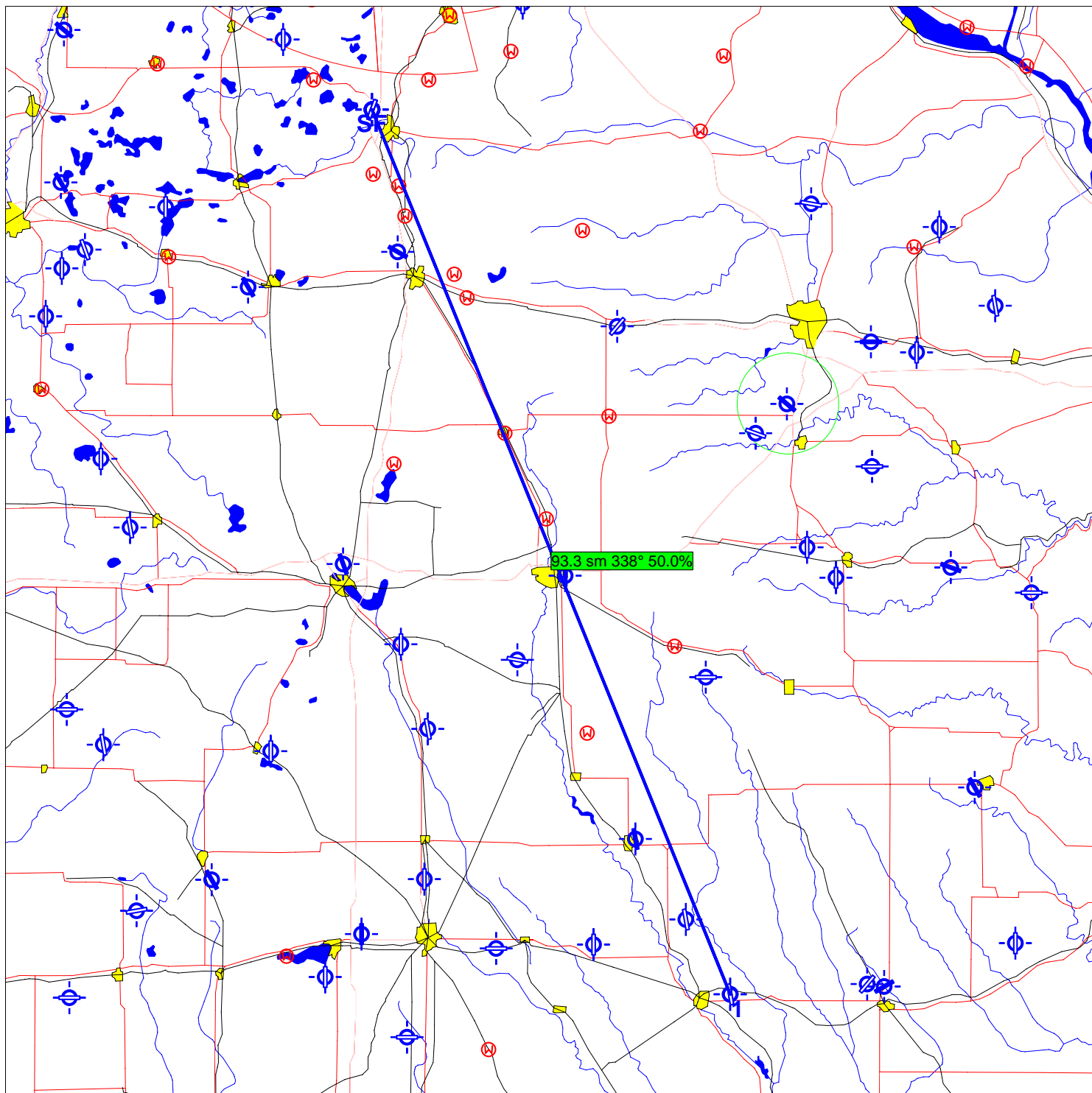


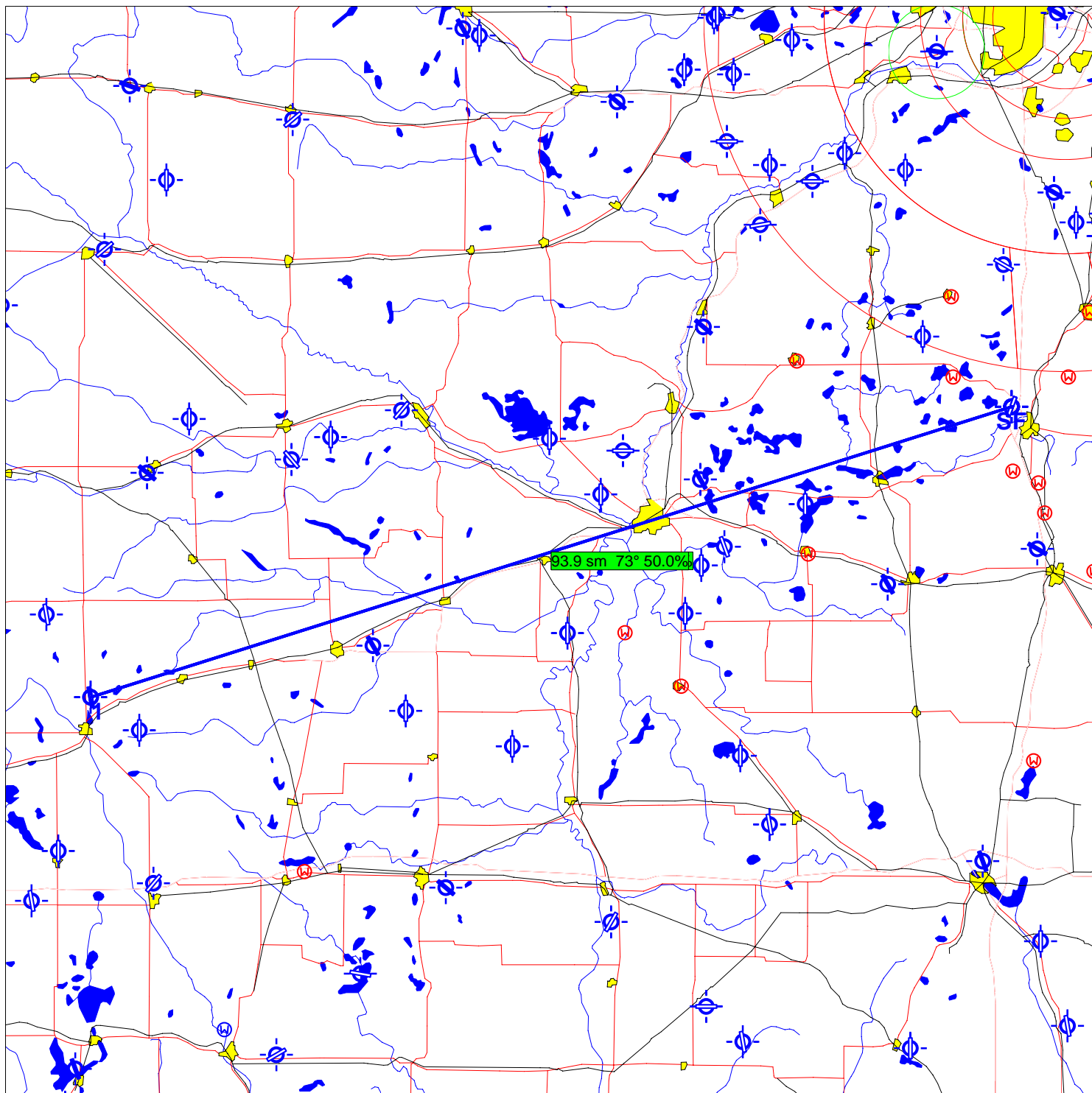
Faribault - Out & Return Tasks

Out_Return 300.2 km			Out and return - FAI			
	Name	Latitude	Longitude	Distance	Course	Percent...
Takeoff	Faribault	N44°19.481	W093°18.650			
Startpoint	Faribault	N44°19.481	W093°18.650	93.3 sm	158°	50.0%
1. Turnpoint	Charles City	N43°04.357	W092°36.647	93.3 sm	338°	50.0%
Finishpoint	Faribault	N44°19.481	W093°18.650			
Landing	Faribault	N44°19.481	W093°18.650			
Total distance				186.6 sm		
Scoring distance				186.6 sm		
Points						



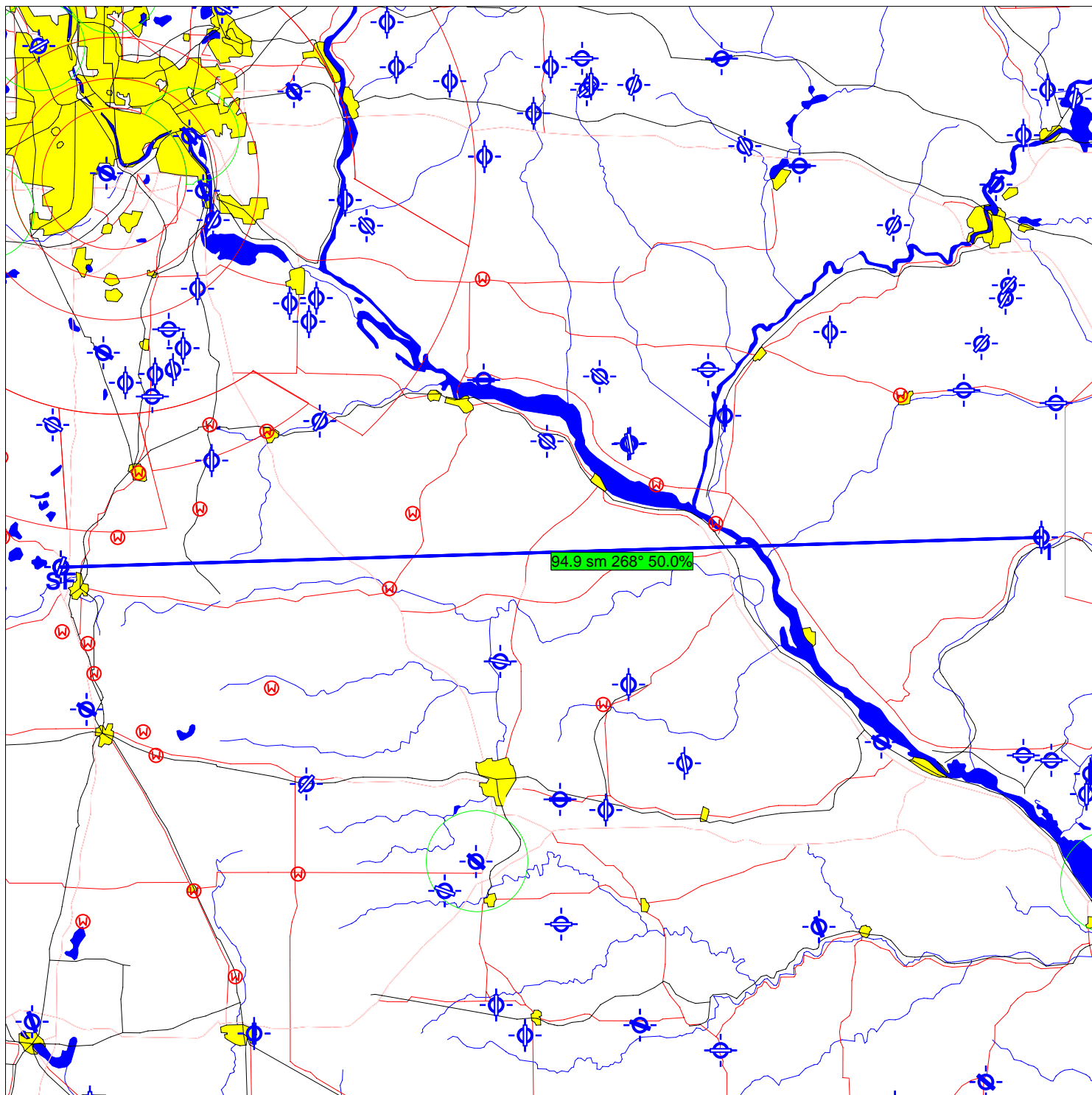
Faribault - Out & Return Tasks

Out_Return 302.1 km			Out and return - FAI			
	Name	Latitude	Longitude	Distance	Course	Percent...
Takeoff	Faribault	N44°19.481	W093°18.650			
Startpoint	Faribault	N44°19.481	W093°18.650	93.9 sm	252°	50.0%
1. Turnpoint	Windom	N43°54.804	W095°06.564	93.9 sm	73°	50.0%
Finishpoint	Faribault	N44°19.481	W093°18.650			
Landing	Faribault	N44°19.481	W093°18.650			
Total distance				187.7 sm		
Scoring distance				187.7 sm		
Points						



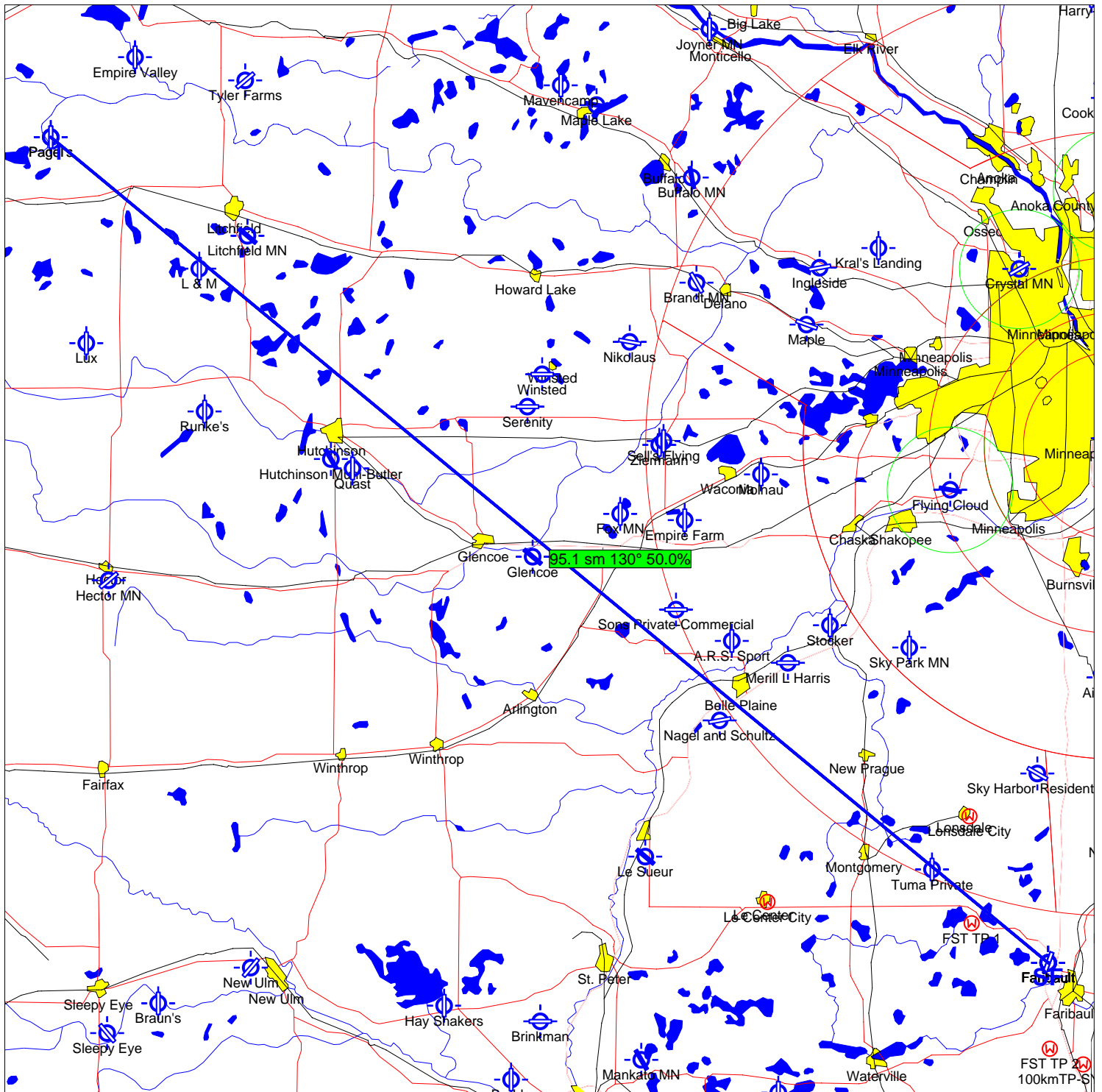
Faribault - Out & Return Tasks

Out_Return 305.5 km			Out and return - FAI			
	Name	Latitude	Longitude	Distance	Course	Percent...
Takeoff	Faribault	N44°19.481	W093°18.650			
Startpoint	Faribault	N44°19.481	W093°18.650	94.9 sm	89°	50.0%
1. Turnpoint	Independence WI	N44°22.017	W091°23.750	94.9 sm	268°	50.0%
Finishpoint	Faribault	N44°19.481	W093°18.650			
Landing	Faribault	N44°19.481	W093°18.650			
Total distance				189.9 sm		
Scoring distance				189.9 sm		
Points				-		



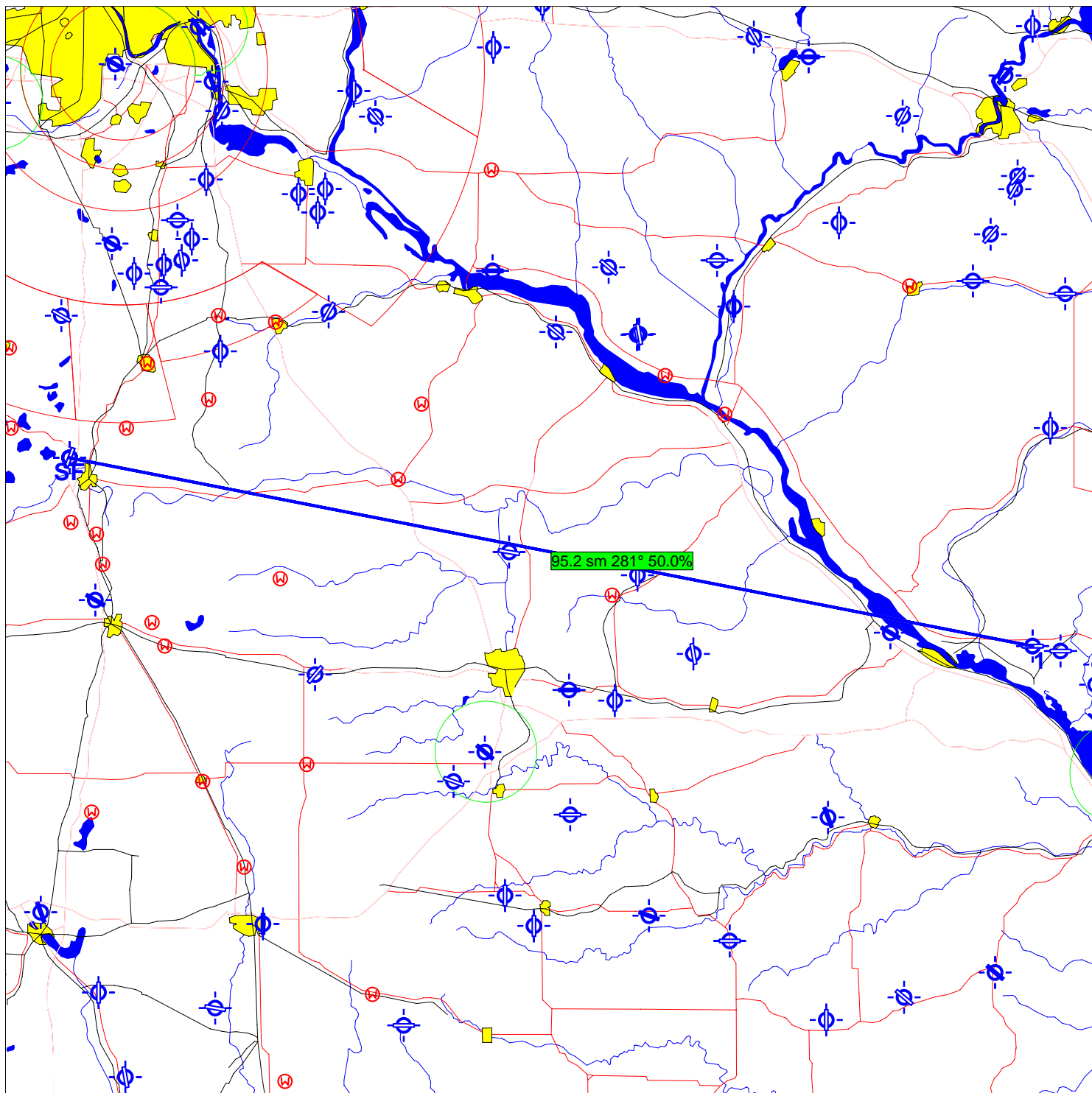
Faribault - Out & Return Tasks

Out_Return 306.1 km		Out and return - FAI				
	Name	Latitude	Longitude	Distance	Course	Percent...
Takeoff	Faribault	N44°19.481	W093°18.650			
Startpoint	Faribault	N44°19.481	W093°18.650	95.1 sm	309°	50.0%
1. Turnpoint	Page's	N45°12.114	W094°48.067	95.1 sm	130°	50.0%
Finishpoint	Faribault	N44°19.481	W093°18.650			
Landing	Faribault	N44°19.481	W093°18.650			
Total distance				190.2 sm		
Scoring distance				190.2 sm		
Points						



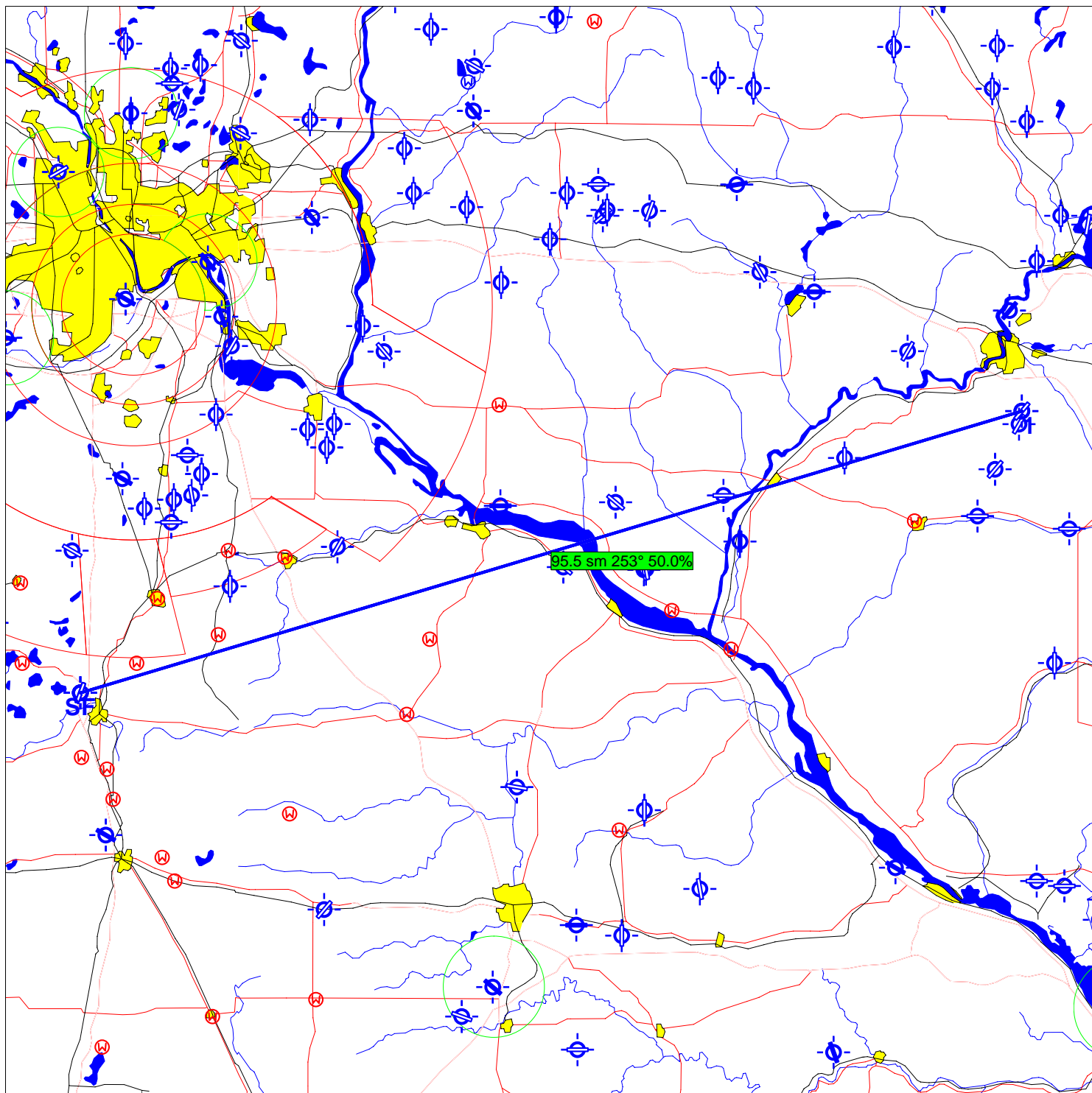
Faribault - Out & Return Tasks

Out_Return 306.4 km			Out and return - FAI			
	Name	Latitude	Longitude	Distance	Course	Percent...
Takeoff	Faribault	N44°19.481	W093°18.650			
Startpoint	Faribault	N44°19.481	W093°18.650	95.2 sm	102°	50.0%
1. Turnpoint	Schubert	N44°03.498	W091°25.842	95.2 sm	281°	50.0%
Finishpoint	Faribault	N44°19.481	W093°18.650			
Landing	Faribault	N44°19.481	W093°18.650			
Total distance				190.4 sm		
Scoring distance				190.4 sm		
Points						



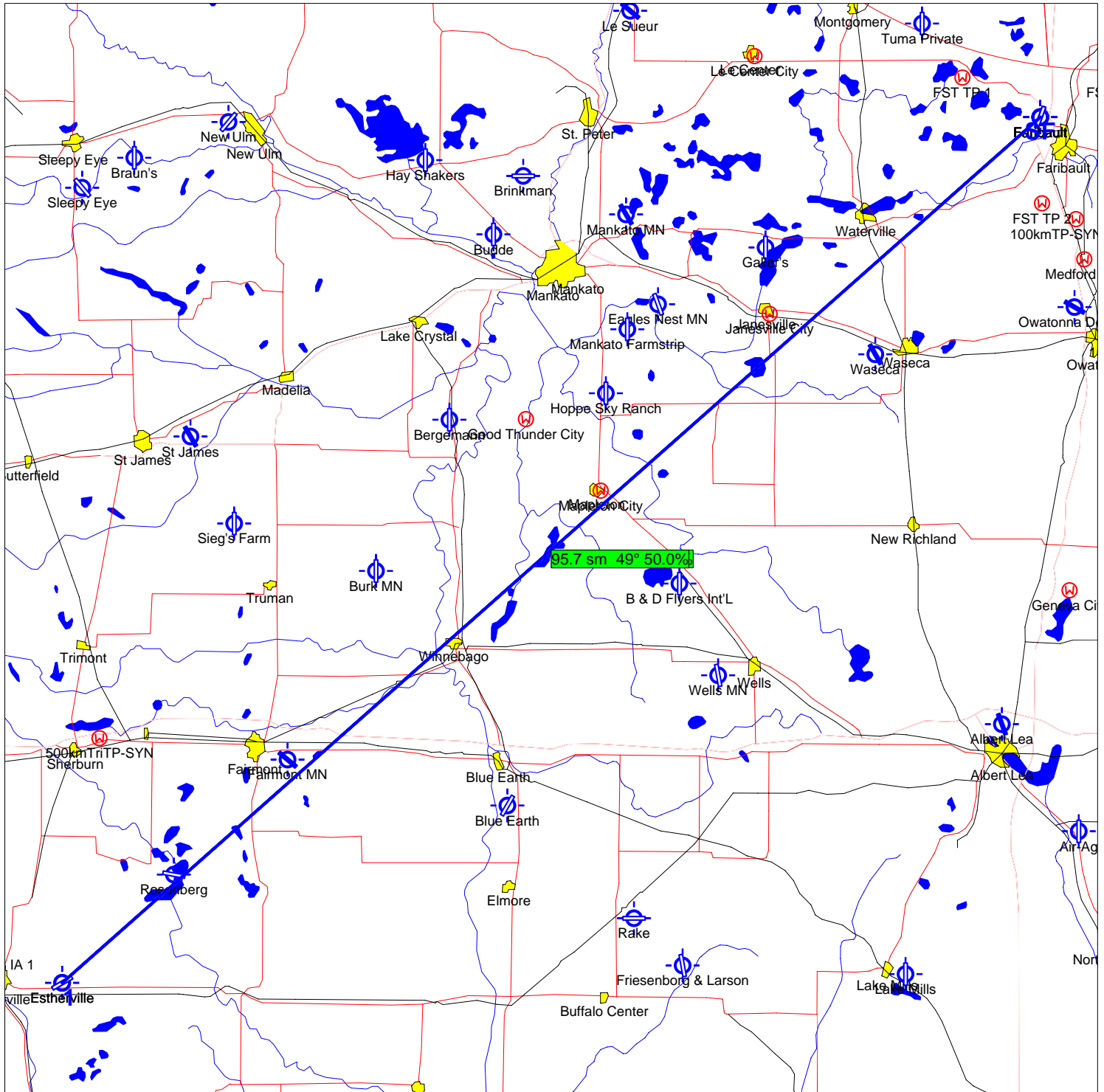
Faribault - Out & Return Tasks

Out_Return 307.3 km			Out and return - FAI			
	Name	Latitude	Longitude	Distance	Course	Percent...
Takeoff	Faribault	N44°19.481	W093°18.650			
Startpoint	Faribault	N44°19.481	W093°18.650	95.5 sm	74°	50.0%
1. Turnpoint	Carlson WI 1	N44°43.414	W091°27.593	95.5 sm	253°	50.0%
Finishpoint	Faribault	N44°19.481	W093°18.650			
Landing	Faribault	N44°19.481	W093°18.650			
Total distance				191.0 sm		
Scoring distance				191.0 sm		
Points				-		



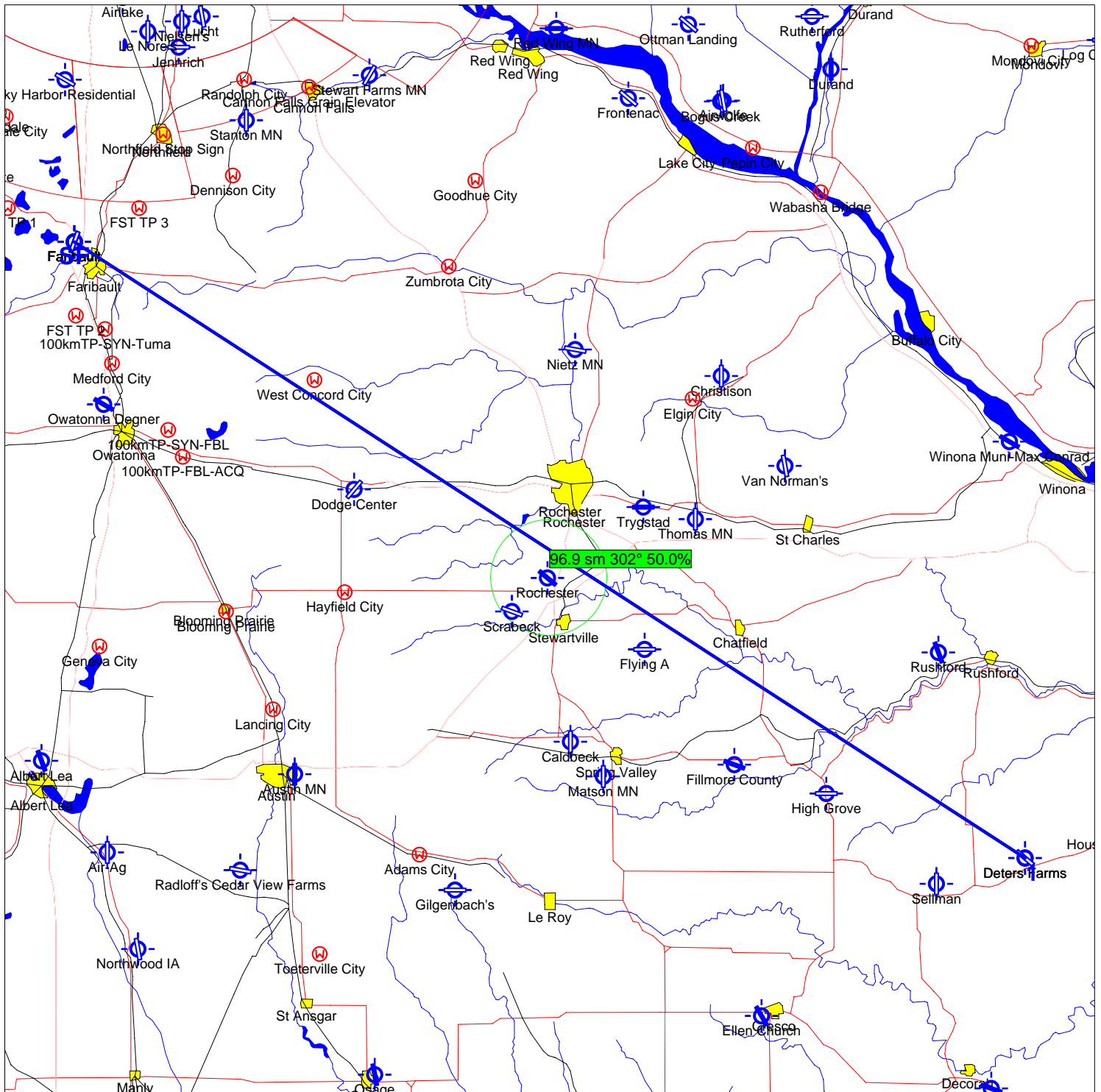
Faribault - Out & Return Tasks

Out_Return 307.9 km			Out and return - FAI			
	Name	Latitude	Longitude	Distance	Course	Percent...
Takeoff	Faribault	N44°19.481	W093°18.650			
Startpoint	Faribault	N44°19.481	W093°18.650	95.7 sm	228°	50.0%
1. Turnpoint	Estherville	N43°24.447	W094°44.785	95.7 sm	49°	50.0%
Finishpoint	Faribault	N44°19.481	W093°18.650			
Landing	Faribault	N44°19.481	W093°18.650			
Total distance				191.4 sm		
Scoring distance				191.4 sm		
Points				-		



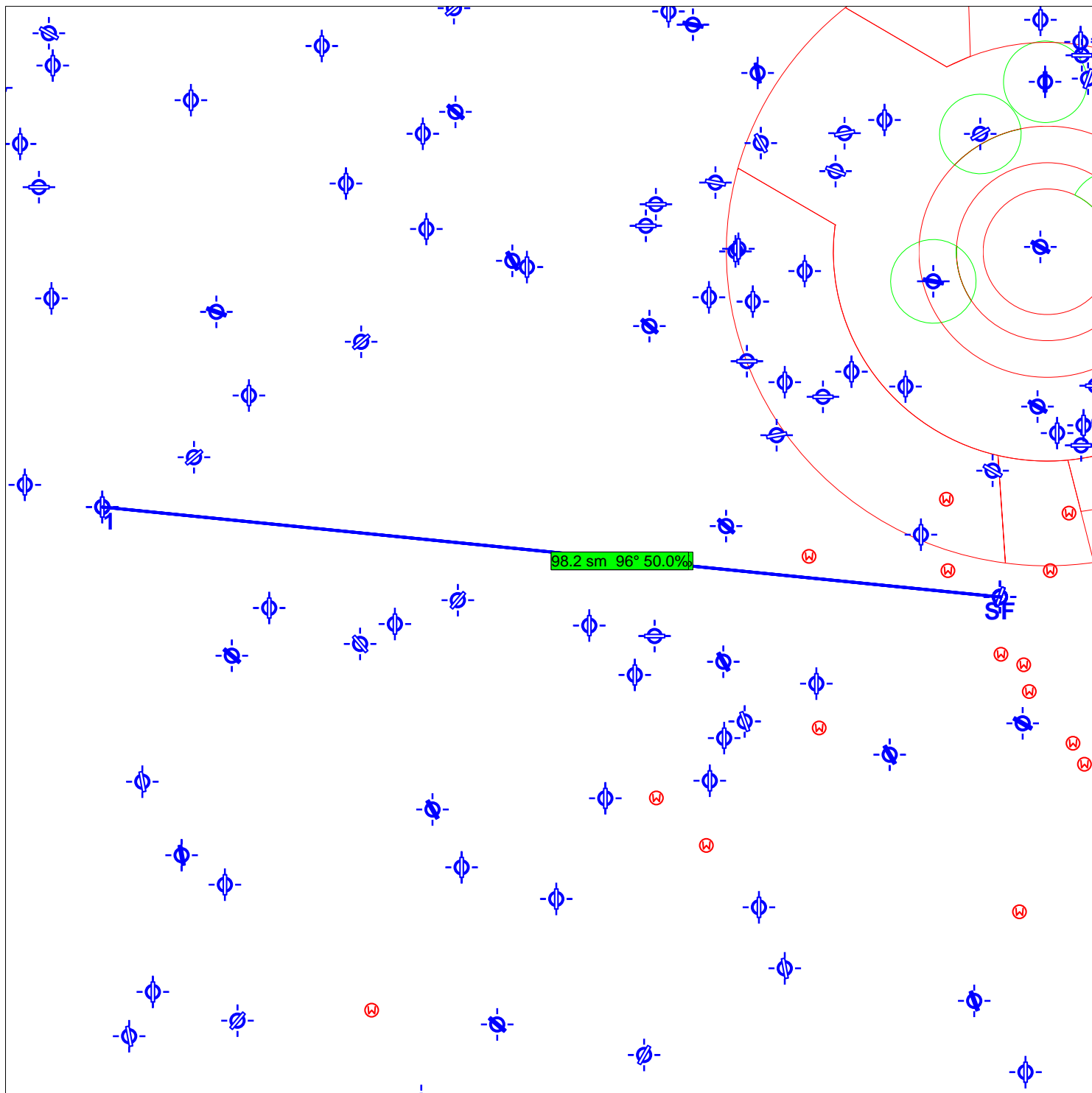
Faribault - Out & Return Tasks

Out_Return 311.8 km		Out and return - FAI				
	Name	Latitude	Longitude	Distance	Course	Percent...
Takeoff	Faribault	N44°19.481	W093°18.650			
Startpoint	Faribault	N44°19.481	W093°18.650	96.9 sm	124°	50.0%
1. Turnpoint	Deters Farms	N43°33.665	W091°40.892	96.9 sm	302°	50.0%
Finishpoint	Faribault	N44°19.481	W093°18.650			
Landing	Faribault	N44°19.481	W093°18.650			
Total distance				193.8 sm		
Scoring distance				193.8 sm		
Points				-		



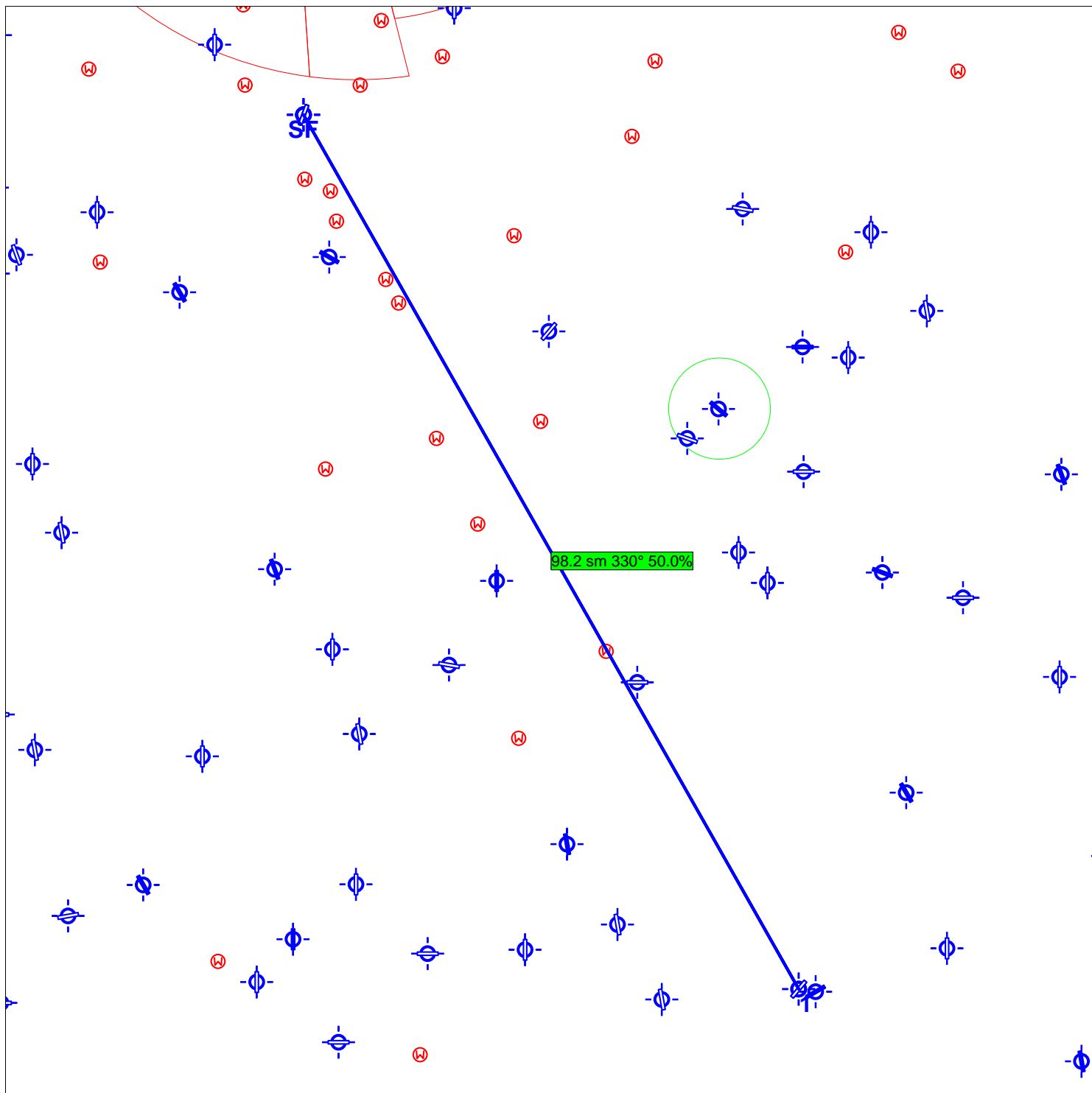
Faribault - Out & Return Tasks

Out_Return 315.9 km			Out and return - FAI			
	Name	Latitude	Longitude	Distance	Course	Percent...
Takeoff	Faribault	N44°19.481	W093°18.650			
Startpoint	Faribault	N44°19.481	W093°18.650	98.2 sm	275°	50.0%
1. Turnpoint	Fuhr Flying Service	N44°28.081	W095°17.017	98.2 sm	96°	50.0%
Finishpoint	Faribault	N44°19.481	W093°18.650			
Landing	Faribault	N44°19.481	W093°18.650			
Total distance				196.4 sm		
Scoring distance				196.4 sm		
Points				-		




Faribault - Out & Return Tasks

Out_Return 316.1 km			Out and return - FAI			
	Name	Latitude	Longitude	Distance	Course	Percent...
Takeoff	Faribault	N44°19.481	W093°18.650			
Startpoint	Faribault	N44°19.481	W093°18.650	98.2 sm	151°	50.0%
1. Turnpoint	New Hampton	N43°05.232	W092°20.594	98.2 sm	330°	50.0%
Finishpoint	Faribault	N44°19.481	W093°18.650			
Landing	Faribault	N44°19.481	W093°18.650			
Total distance				196.5 sm		
Scoring distance				196.5 sm		
Points				-		



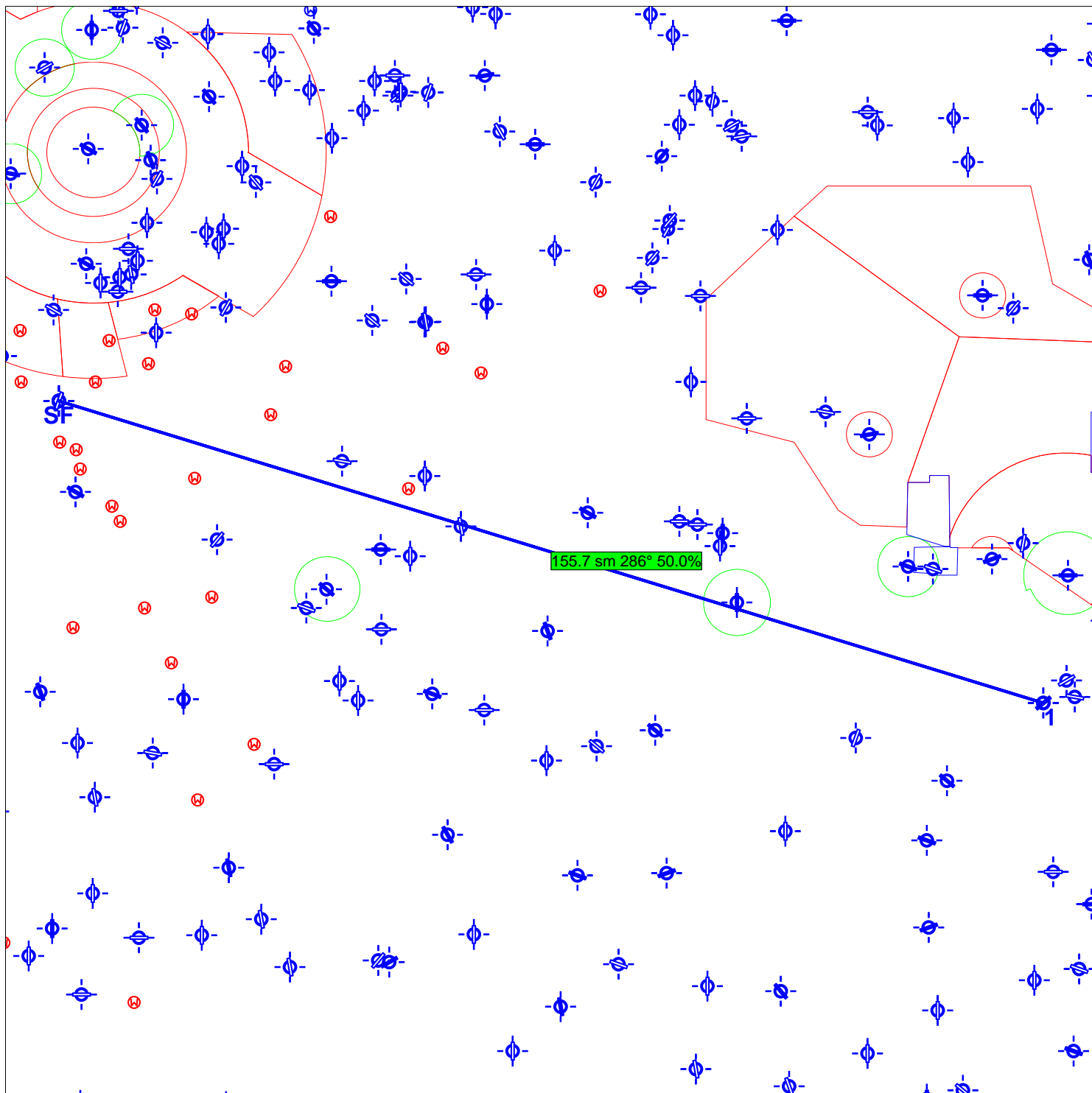
Faribault - Out & Return Tasks

Out_Return 317.4 km			Out and return - FAI			
	Name	Latitude	Longitude	Distance	Course	Percent...
Takeoff	Faribault	N44°19.481	W093°18.650			
Startpoint	Faribault	N44°19.481	W093°18.650	98.6 sm	209°	50.0%
1. Turnpoint	Algona	N43°04.675	W094°16.320	98.6 sm	29°	50.0%
Finishpoint	Faribault	N44°19.481	W093°18.650			
Landing	Faribault	N44°19.481	W093°18.650			
Total distance				197.3 sm		
Scoring distance				197.3 sm		
Points				-		



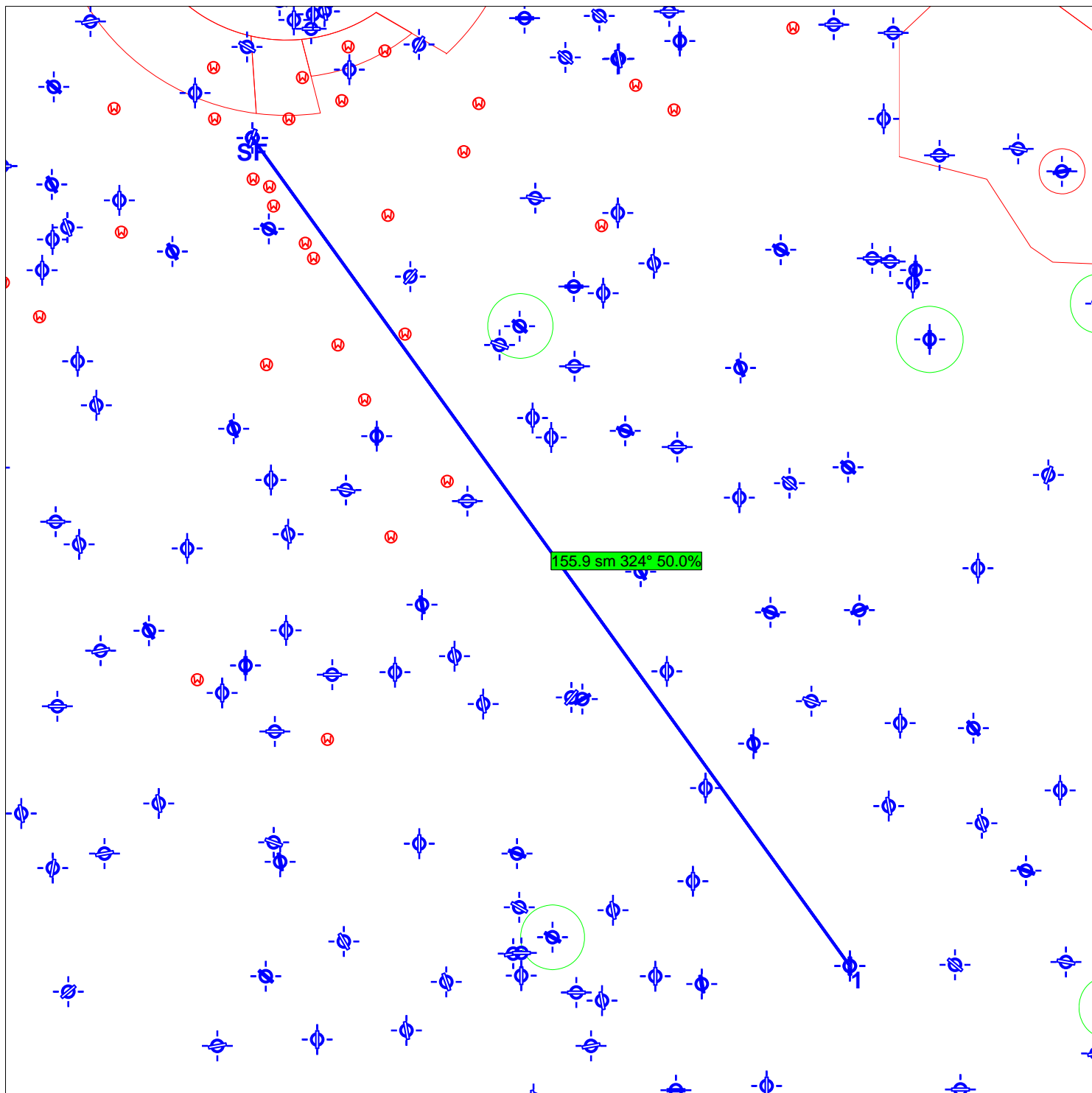
Faribault - Out & Return Tasks

Out_Return 501.0 km			Out and return - FAI			
	Name	Latitude	Longitude	Distance	Course	Percent...
Takeoff	Faribault	N44°19.481	W093°18.650			
Startpoint	Faribault	N44°19.481	W093°18.650	155.7 sm	108°	50.0%
1. Turnpoint	Joshua Sanford	N43°39.398	W090°19.691	155.7 sm	286°	50.0%
Finishpoint	Faribault	N44°19.481	W093°18.650			
Landing	Faribault	N44°19.481	W093°18.650			
Total distance				311.4 sm		
Scoring distance				311.4 sm		
Points				-		



Faribault - Out & Return Tasks

Out_Return 501.8 km			Out and return - FAI			
	Name	Latitude	Longitude	Distance	Course	Percent...
Takeoff	Faribault	N44°19.481	W093°18.650			
Startpoint	Faribault	N44°19.481	W093°18.650	155.9 sm	145°	50.0%
1. Turnpoint	Manchester IA	N42°29.599	W091°29.909	155.9 sm	324°	50.0%
Finishpoint	Faribault	N44°19.481	W093°18.650			
Landing	Faribault	N44°19.481	W093°18.650			
Total distance				311.8 sm		
Scoring distance				311.8 sm		
Points				-		



Faribault - Out & Return Tasks

Out_Return 512.3 km			Out and return - FAI			
	Name	Latitude	Longitude	Distance	Course	Percent...
Takeoff	Faribault	N44°19.481	W093°18.650			
Startpoint	Faribault	N44°19.481	W093°18.650	159.2 sm	156°	50.0%
1. Turnpoint	Vinton Veterans Meml	N42°13.118	W092°01.555	159.2 sm	336°	50.0%
Finishpoint	Faribault	N44°19.481	W093°18.650			
Landing	Faribault	N44°19.481	W093°18.650			
Total distance				318.4 sm		
Scoring distance				318.4 sm		
Points				-		

